

Z/LU-11-06-18

Location Map

Zoning From: R-3, Single Family Residential
 To: C-2, General Retail Commercial & Limited Services (0.32 acre) and C-2-CO, General Retail Commercial & Limited Services Conditional Overlay (0.38 acre)

Land Use From: Residential Urban
 To: Commercial General
 Conditional Overlay limiting the use of the northern 220 feet of the subject property to vehicle inventory parking.

A Portion of 06/30/16/70938/400/1302

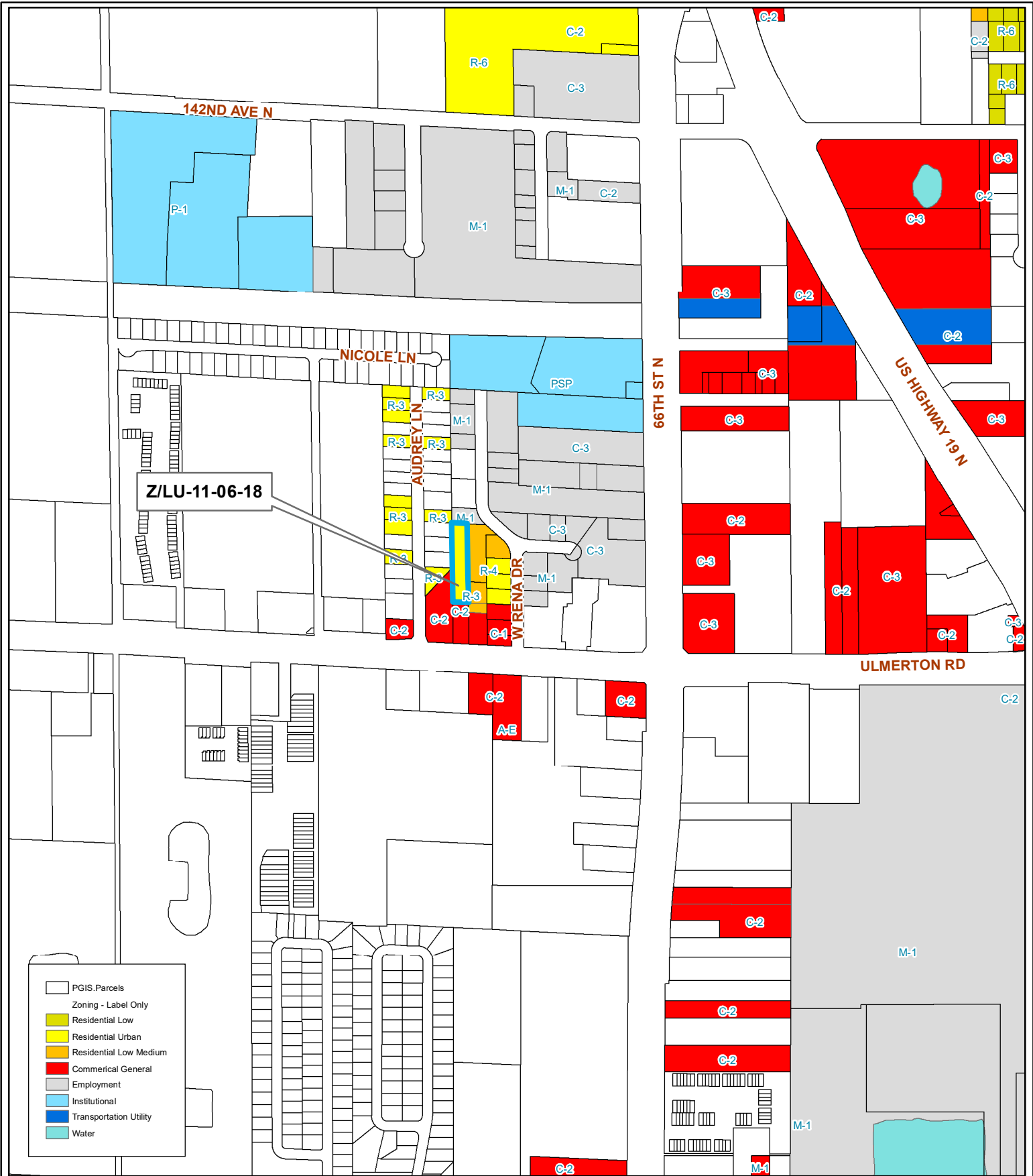
Prepared by: Pinellas County Planning Department



Date: 5/2/2018



1 inch = 4.5 miles



Z/LU-11-06-18
Current Land Use & Zoning

Zoning From: R-3, Single Family Residential
 To: C-2, General Retail Commercial & Limited Services (0.32 acre) and C-2-CO, General Retail Commercial & Limited Services Conditional Overlay (0.38 acre)

Land Use From: Residential Urban
 To: Commercial General
 Conditional Overlay limiting the use of the northern 220 feet of the subject property to vehicle inventory parking.

A Portion of 06/30/16/70938/400/1302

Prepared by: Pinellas County Planning Department



Date: 5/1/2018



1 inch = 0.12 miles



Z/LU-11-06-18

Aerial Map

Zoning From: R-3, Single Family Residential
 To: C-2, General Retail Commercial & Limited Services (0.32 acre) and C-2-CO, General Retail Commercial & Limited Services Conditional Overlay (0.38 acre)

Land Use From: Residential Urban
 To: Commercial General
 Conditional Overlay limiting the use of the northern 220 feet of the subject property to vehicle inventory parking.

A Portion of 06/30/16/70938/400/1302

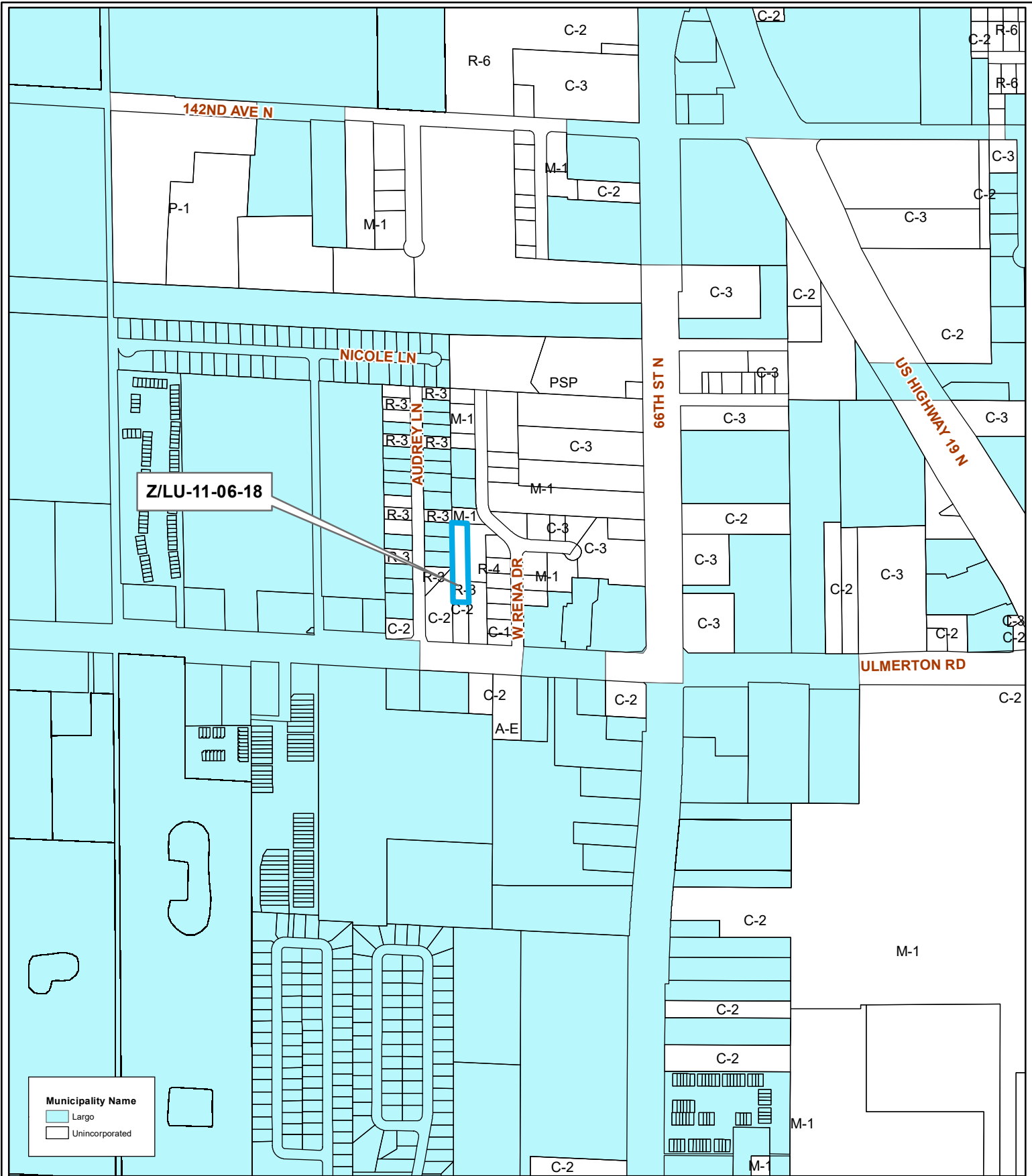
Prepared by: Pinellas County Planning Department



Date: 5/1/2018



1 inch = 0.12 miles



Municipality Name
 [Light Blue Box] Largo
 [White Box] Unincorporated

Z/LU-11-06-18

Municipal Map

Zoning From: R-3, Single Family Residential
 To: C-2, General Retail Commercial & Limited Services (0.32 acre) and C-2-CO, General Retail Commercial & Limited Services Conditional Overlay (0.38 acre)

Land Use From: Residential Urban
 To: Commercial General
 Conditional Overlay limiting the use of the northern 220 feet of the subject property to vehicle inventory parking.

A Portion of 06/30/16/70938/400/1302

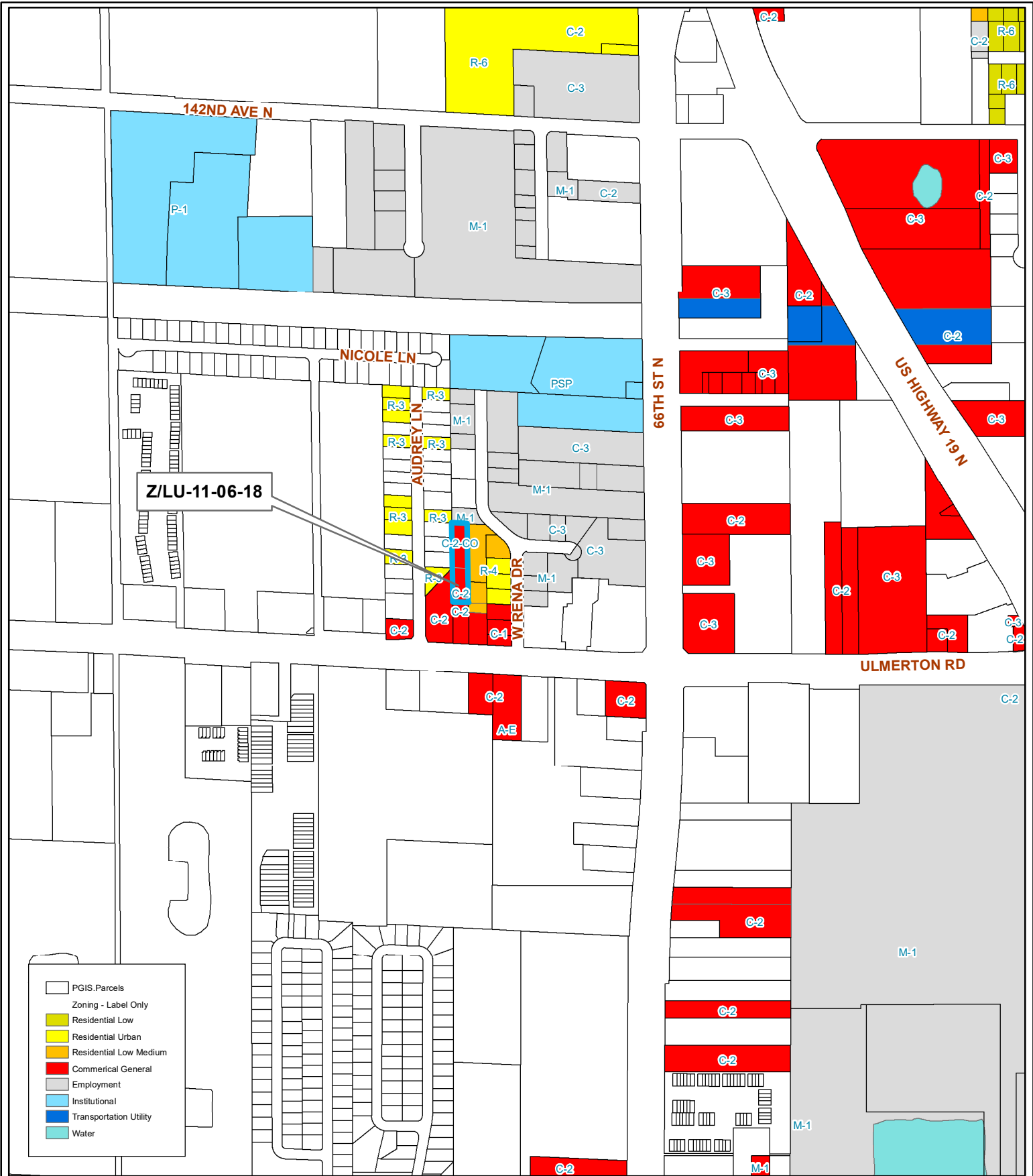
Prepared by: Pinellas County Planning Department



Date: 5/1/2018



1 inch = 0.12 miles



Z/LU-11-06-18

- PGIS.Parcels
- Zoning - Label Only
- Residential Low
- Residential Urban
- Residential Low Medium
- Commercial General
- Employment
- Institutional
- Transportation Utility
- Water

Z/LU-11-06-18
Proposed Land Use & Zoning

Zoning **From:** R-3, Single Family Residential
 To: C-2, General Retail Commercial & Limited Services (0.32 acre) and C-2-CO, General Retail Commercial & Limited Services Conditional Overlay (0.38 acre)

Land Use **From:** Residential Urban
 To: Commercial General
 Conditional Overlay limiting the use of the northern 220 feet of the subject property to vehicle inventory parking.

A Portion of 06/30/16/70938/400/1302

Prepared by: Pinellas County Planning Department



Date: 5/1/2018



1 inch = 0.12 miles