

**ROAD TRANSFER INTERLOCAL AGREEMENT
BETWEEN PINELLAS COUNTY, FLORIDA
AND CITY OF CLEARWATER, FLORIDA**

THIS AGREEMENT made and entered into this 22 day of February, 2022, by and between: **PINELLAS COUNTY, FLORIDA**, a political subdivision of the State of Florida, ("COUNTY"), by and through its Board of County Commissioners, and the **CITY OF CLEARWATER**, a municipal corporation existing under the laws of the State of Florida, ("CITY"), collectively Parties.

WITNESSETH:

WHEREAS, pursuant to Section 334.03(21), Florida Statutes (2020), right-of-way is defined as "land in which the state, the department, a county, or a municipality owns the fee or has an easement devoted to or required for use as a transportation facility;" and

WHEREAS, pursuant to Section 334.03(22), Florida Statutes (2020), "Road" is defined as "a way open to travel by the public, including, but not limited to, a street, highway, or alley. The term includes associated sidewalks, the roadbed, the right-of-way, and all culverts, drains, sluices, ditches, water storage areas, waterways, embankments, slopes, retaining walls, bridges, tunnels, and viaducts necessary for the maintenance of travel and all ferries used in connection therewith;" and

WHEREAS, pursuant to Section 334.03(8), Florida Statutes (2020), the "County Road System" is defined as "all collector roads in the unincorporated areas of a county and all extensions of such collector roads into and through any incorporated areas, all local roads in the unincorporated areas, and all urban minor arterial roads not in the State Highway System;" and

WHEREAS, pursuant to Section 334.03(3), Florida Statutes (2020), the "City Street System" is defined as "all local roads within a municipality, and all collector roads inside that municipality, which are not in the County Road System;" and

WHEREAS, pursuant to Section 335.0415, Florida Statutes (2020), the jurisdiction and responsibility for operation and maintenance of public roads is that which existed on June 10, 1995 and may be transferred by mutual agreement of the COUNTY and the CITY; and

WHEREAS, Section 337.29(3), Florida Statutes (2020), provides that title to roads transferred pursuant to Section 335.0415, shall be in the government entity to which such roads have been transferred upon the recording of a deed or right-of-way map in the public records; and

WHEREAS, the Road Segments have been regularly maintained by the COUNTY and/or the CITY, jointly or severally, for the immediate past 7 years;

WHEREAS, the COUNTY and the CITY have determined that it is in the best interest of the Parties that responsibility for the operation, maintenance, planning, design and construction of the Road Segments be transferred to the CITY and any future improvements thereto will belong to the CITY.

NOW, THEREFORE, in consideration of the promises and the mutual covenants contained herein, the Parties hereby agree as follows:

1. The above recitals are true and correct and incorporated herein.
2. The COUNTY's jurisdiction, rights, interest and title, if any, and control of all segments of public Roads, as defined in Section 334.03 (22), Florida Statutes (2020), listed in Exhibit A and depicted in Exhibit B attached hereto (hereinafter "Road Segments") are transferred and conveyed to the CITY's City Street System, such transfer to include maintenance responsibilities for stormwater facilities as identified in Section 334.03(22).
3. Within 30 days of the execution of this agreement by both Parties, the COUNTY will file a right-of-way maps which are substantially the same as those attached hereto as Composite Exhibit B and (b) transfer(s) of easement(s) and fee simple property which are substantially the same as those attached hereto as Exhibit C to transfer any recorded easements or deeds reflected on Exhibit B as "to be transferred by separate instrument." In accordance with Section 337.29 (3), Florida Statutes (2020), upon the recording of the right-of-way map the CITY accepts all legal rights, responsibilities, and obligations with respect to the Road Segments, including but not limited to the operation, planning, design, construction, improvement, and maintenance of the Road Segments, including stormwater drainage and facilities, within and appurtenant to the rights-of-way transferred herein and the permitting associated therewith. The CITY shall also have the same governmental, corporate, and proprietary powers with relation to the Road Segments as the CITY has with relation to other public roads and rights-of-way within the CITY's City Street System.
4. The CITY recognizes that the COUNTY may have utilities located within the road segments which are being transferred as part of this agreement. The Parties recognize that this agreement does not affect those utilities as they currently exist, but the COUNTY shall retain ownership of said utilities, and will be subject to the CITY's requirements, including permitting, for subsequent modifications or the placement of additional utilities.
5. As limited by Section 768.28, Florida Statutes (2020), the Parties shall remain responsible for any tort liability for any actions arising out of their prior maintenance of any Road Segment and in accordance with Section 337.29, Florida Statutes (2020), the COUNTY shall remain responsible for any tort liability for any actions arising out of the COUNTY's operation of the Road Segments prior to the recording of the right of way map transferring the Road Segments to the City Street System. Except as otherwise provided herein, the CITY and the COUNTY agree that no indemnification or hold harmless agreement shall be in effect concerning any claims, demands, damages and causes of action that may be brought against either party pursuant to this Agreement. The CITY and the COUNTY shall each individually defend any action or proceedings brought against their respective agencies pursuant to this Agreement and shall be individually responsible for all of their respective costs, attorneys' fees, expenses and liabilities incurred as a result of any such claims, demands, suits, actions, damages and causes of action, including the investigation or the defense thereof, and from and against any orders, judgments or decrees that may be entered as a result thereof. Nothing herein is intended to serve as a waiver of any immunity from or limitation of liability that either the CITY or COUNTY are entitled to under the doctrine of sovereign immunity or Section 768.28, Florida Statutes. Nothing herein shall be construed as consent by the COUNTY or CITY to be sued by third parties in any matter arising out of this Agreement.

6. COUNTY shall provide CITY with a list of all completed, planned and/or unfunded roadway/sidewalk/stripping projects for the Road Segments and, upon the City Manager's request, access to Plans, Specifications, Drawings, and Permits for such projects if available. COUNTY shall assign to CITY any existing contractor or manufacturer warranties or guarantees for any completed projects for the Road Segments. COUNTY shall facilitate the transfer of operation and maintenance responsibilities to CITY for COUNTY obtained environmental permits obtained from County, State or Federal entities.

7. Whenever one of the Parties to this Agreement desires to give notice to the other, such notice must be in writing, sent by U.S. Mail, certified, return receipt requested, postage prepaid, addressed to the party for whom it is intended at the place last specified; the place for giving of notice shall remain such until it is changed by written notice in compliance with the provisions of this paragraph. For the present, the Parties designate the following as the respective places for giving notice:

For the COUNTY:

Director of Public Works Department
Pinellas County
22211 US Hwy 19, Bldg. 1
Clearwater, FL 33765
(727) 464-8900

For the CITY:

City Manager
City of Clearwater
P.O. Box 4748
Clearwater, FL 33758-4748

8. CITY and COUNTY agree that this is the entire agreement between the Parties with regard to the transfer of jurisdiction of the Road Segments. This Agreement supersedes all prior negotiations, correspondence, conversations, agreements or understandings applicable to the roadways transferred herein and there are no commitments, agreements or understandings as to the roadways subject to this Agreement that are not contained in this document. This Agreement cannot be modified or amended without the express written consent of the Parties. Accordingly, no modification, amendment or alteration of the terms or conditions contained herein shall be effective unless contained in a written document executed with the same formality and of equal dignity therewith. Nothing herein shall prevent CITY and COUNTY from transferring additional roadways in the future by amendment to this Agreement or by the execution of separate agreement.

9. If any term or provision of this Agreement shall to any extent be held invalid or unenforceable, the remainder of this Agreement shall not be affected and each term and provision of this Agreement shall be valid and be enforced to the fullest extent permitted by law.

10. The failure of either party to insist upon strict performance of any terms of this Agreement shall not be considered a waiver of any provisions set forth herein and shall not prevent enforcement of this Agreement.

11. Neither this Agreement nor any term or provision hereof or right hereunder shall be assignable by any parties and any attempt to make such assignment shall be void.

12. This Agreement may be executed in one or more counterparts, each of which shall be deemed to be an original, but all of which shall constitute one and the same agreement.

13. Each of the exhibits attached hereto is expressly incorporated herein and made a part of this Agreement, and all references to this Agreement shall include the exhibits hereto.

14. This Agreement shall become effective upon the filing with the Clerk of the Circuit Court for Pinellas County as required by Section 163.01, Florida Statutes (2020).

15. This Agreement shall be construed in accordance with the laws of the State of Florida and venue for any state court action pertaining to this Agreement shall lie solely in the county or circuit courts in and for Pinellas County, Florida and shall lie solely in the U.S. District Court, Middle District of Florida, Tampa Division for any federal court action.

16. The COUNTY and CITY shall each promptly notify the other of the receipt of any third-party claim involving, or resulting from, either party's jurisdiction, operation, or maintenance of any Road Segments. Both Parties agree to fully cooperate with each other to investigate and resolve any such claims, including but not limited to providing all necessary documents showing ownership, jurisdiction, maintenance and/or operational activities for the Road Segments prior to their transfer pursuant to this Agreement. Anytime prior to the recording of the right-of-way map in accordance with Paragraph 3 the CITY or COUNTY may elect to terminate this Agreement by notifying the other party and this Agreement shall be of no further force or effect.

(REMAINDER OF PAGE INTENTIONALLY LEFT BLANK)

IN WITNESS WHEREOF, the Parties hereto have caused these present to be executed by their duly authorized officers, and their official seals hereto affixed, the day and year first above written.

Countersigned:

CITY OF CLEARWATER, FLORIDA

Frank V. Hibbard

Frank V. Hibbard
Mayor

By:

Jon Jennings
City Manager

Michael Delk, on behalf of

Approved as to form:

Attest:

Laura Mahony
Laura Mahony
Senior Assistant City Attorney

Rosemarie Call
Rosemarie Call
City Clerk



PINELLAS COUNTY, FLORIDA by and through its Board of County Commissioners

BY: Charlie Justice
Dave Eggers, Chair
Charlie Justice, Chairman



ATTEST: Ken Burke, Clerk

By: Kenneth P. Burke
Deputy Clerk (Seal)


APPROVED AS TO FORM:

APPROVED AS TO FORM

By: Christy Donovan Pemberton
Office of the County Attorney

I, Kenneth P. Burke, Clerk of the Circuit Court and Clerk Ex-Officio, Board of County Commissioners, do hereby certify that the above and foregoing is a true and correct copy of the original as it appears in the official files of the Board of County Commissioners of Pinellas County, Florida. Witness my hand and seal of said County FL this 3rd day of March, 20 22

KENNETH P. BURKE, Clerk of the Circuit Court Ex-Officio Clerk of the Board of County Commissioners, Pinellas County, Florida.



Kenneth P. Burke
Deputy Clerk

EXHIBIT A
Road Transfer Agreement
Road Segments Transferred from Pinellas
County, Florida to City of Clearwater, Florida

Road Name	From	To	Exhibit Sheet #	C/L Miles	Plat Name or Document Type	Book and Page
Allen Ave	Daniel St	East Terminus	B-1	0.08	Acker's Subdivision	PB 30-91
Daniel St	Allen Ave	McMullen Booth Rd	B-1	0.21	Acker's Subdivision	PB 30-91
Charles Ave	SR 580	McMullen Booth Rd	B-1	0.17	Acker's Subdivision	PB 30-91
Aloha Ln	Douglas Ave	Coles Rd	B-2	0.10	Sunset Knoll	PB 24-26
Sheridan Rd	Douglas Ave	Coles Rd	B-2	0.10	Sunset Knoll	PB 24-26
Coles Rd	Sunset Point Rd	Aloha Ln	B-2	0.10	Sunset Knoll	PB 24-26
Macomber Ave	Sunset Point Rd	State St	B-2	0.12	South Binghamton Park	PB 12-81
Sedeeva Circle N	Chenango Ave	Betty Lane	B-2	0.10	Floradel Sub	PB 15-7
Chenango Ave	Sunset Point Rd	Sedeeva Cir N	B-2	0.22	South Binghamton Park	PB 12-81
					Floradel Sub	PB 15-7
Bell Dr.	Grove Ave.	South Terminus	B-3	0.04	Canterbury Heights Deed	PB 49-16 OR 855-401
Bell Cheer Dr.	Grove Ave.	S. Belcher Rd.	B-3	0.25	Bell-Cheer Subdivision	PB 30-60
					First Addition to Bell Cheer Subdivision	PB 33-54
					Second Addition to Bell Cheer Sub	PB 33-70
Burnice Dr.	Woodley Rd.	S. Belcher Rd.	B-3	0.25	Glen Ellyn Estates	PB 34-32
					Druid Park	PB 39-71
Grove Ave.	Burnice Dr.	Bell Cheer Dr.	B-3	0.05	Bell-Cheer Subdivision	PB 30-60
					Glen Ellyn Estates	PB 34-32
					Canterbury Heights	PB 49-16
Pleasant Pkwy.	Bell Cheer Dr.	East Terminus	B-3	0.12	Pleasant Ridge Estates	PB 53-71
Berkley Pl	NE Coachman Rd	Palmetto St	B-4	0.09	Palmetto Terrace	PB 39-75
Palmetto St	N Belcher Rd	Berkley Pl	B-4	0.14	Palmetto Terrace	PB 39-75
					Coachman Hill Estates	PB 75-90
Bonair St	Wood Ave	Ridge Ave	B-5	0.15	Bonair Hill Sub	PB 26-108
					Highland Pines Sub	PB 30-41
Clark St	Flagler Dr	Wood Ave	B-5	0.13	Highland Pines Ninth Addition	PB 71-14

					Highland Oaks Estates	PB 66-100
Long St	Flagler Dr	Ridge Ave	B-5	0.25	Sixth Addition to Highland Pines Sub	PB 48-70
					Highland Oaks Estates	PB 66-100
					First Addition to Highland Pines Sub	PB 30-100
Carroll St	Flagler Dr	Ridge Ave	B-5	0.25	Sixth Addition to Highland Pines Sub	PB 48-70
					First Addition to Highland Pines Sub	PB 30-100
Wood Ave	Levern St	Carroll St	B-5	0.15	Bonair Hill Sub	PB 26-108
Ridge Ave	Palmetto St	Levern St	B-5	0.10	Highland Oaks Estates	PB 66-100
					Highland Pines Sub	PB 30-41
Ridge Ave	Carroll St	Crown St	B-5	0.15	First Addition to Highland Pines Sub	PB 30-100
					Third Addition to Highland Pines Sub	PB 32-71
Sherwood St	Wood Ave	Ridge Ave	B-5	0.15	Sixth Addition to Highland Lake Sub	PB 48-70
					First Addition to Highland Pines Sub	PB 30-100
					Third Addition to Highland Pines Sub	PB 32-71
Crown St	Wood Ave	Ridge Ave	B-5	0.15	Third Addition to Highland Pines Sub	PB 32-71
Scott St	Wood Ave	Ridge Ave	B-5	0.15	Third Addition to Highland Pines Sub	PB 32-71
Lynn Ave	Gentry St	Sherwood St	B-5	0.05	Fourth Addition to Highland Pines Sub	PB 33-90
Calamondin Ln	Edenwood St	Kumquat Dr	B-6	0.22	Woodvalley Unit No. 1	PB 68-30
					Virginia Groves Estates First Addition	PB 47-41
Calumet St	South Terminus	Hercules Ave	B-7	0.30	Deed	OR 2099-356
CR 31	S Bayview Ave	East Terminus	B-8	0.09	Revised Map of Town of Bay View	PB H6-23
					Myron A. Smith's Bay View Subdivision	PB 25-57
CR 193	Sunset Point Rd	Castle Woods Dr	B-9	0.37	Deed	OR 8894-1101
					Deed	OR 8894-1104
					Deed	OR 3640-871
					Road Petition	BCC 8-342
Downing St	McMullen Booth Rd	Bayshore Blvd	B-10	0.25	Downing Subdivision	PB 26-79
					Deed	OR 2405-457

					Deed Bayedge Terrace	OR 2405-458 PB 69-66
Druid Rd E	Belcher Rd	US Hwy 19	B-11	0.95	Easterly 150' of RW as described in OR 3753-646 Groewood Pinellas Groves Deed Edenville Sub Deed	OR 3753-646 PB 66-44 PB 1-55 DB 1624-13 PB 35-97 OR 1281-245
Enterprise Rd	Countryside Blvd	Main St	B-12	0.48	Dunedin Industrial Park Deed	PB 64-76 OR 4727-693
Evans Dr	SR 590	Morningside Dr	B-13	0.28	Virginia Grove Terrace Fourth Addition Carlton Terrace First Addition	PB 37-75 PB 43-39
Lucas Dr	SR 590	N Terrace Dr	B-13	0.22	Virginia Grove Terrace Third Addition	PB 37-74
Thomas Dr	SR 590	N Terrace Dr	B-13	0.22	Virginia Grove Terrace Second Addition	PB 37-73
Grove Dr	SR 590	N Terrace Dr	B-13	0.22	Virginia Grove Terrace First Addition	PB 37-62
El Trinidad Dr E	SR 590	North Terminus	B-13	0.25	Virginia Grove Terrace Winwood Diane Heights Replat	PB 37-29 PB 113-43 PB 90-5
N Terrace Dr	Evans Dr	El Trinidad Dr E	B-13	0.23	Virginia Grove Terrace Fourth Addition Virginia Grove Terrace Third Addition Virginia Grove Terrace Second Addition Virginia Grove Terrace First Addition Virginia Grove Terrace	PB 37-75 PB 37-74 PB 37-73 PB 37-62 PB 37-29
S Hillcrest Ave	Ponce De Leon Blvd	Bayview Dr	B-14	0.12	Monterey Heights First Addition	PB 33-43
Glen Oak Ave N	West Dead End	Glen Oak Ave E	B-15	0.18	Kapok Terrace	PB 36-14
Glen Oak Ave E	Terrace View Ln	Glen Oak Ave N	B-15	0.11	Kapok Terrace	PB 36-14
Lake Vista Dr	West Dead End	Glen Oak Ave E	B-15	0.17	Kapok Terrace	PB 36-14
Moss Ave	South Dead End	Glen Oak Ave N	B-15	0.31	Kapok Terrace Kapok Terrace First Addition	PB 36-14 PB 49-48

Grand View Ave	West Dead End	McMullen Booth Rd	B-15	0.22	Kapok Terrace	PB 36-14
Terrace View Ln	Moss Ave	McMullen Booth Rd	B-15	0.14	Kapok Terrace	PB 36-14
Merrill Ave	West Dead End	McMullen Booth Rd	B-15	0.22	Kapok Terrace Kapok Terrace First Addition	PB 36-14 PB 49-48
Hoyt Ave	West Dead End	McMullen Booth Rd	B-15	0.15	Kapok Terrace First Addition	PB 49-48
San Jose St	West Dead End	Madera Ave	B-15	0.04	Del Oro Gardens	PB 45-74
San Pedro St	West Dead End	Madera Ave	B-15	0.04	Del Oro Gardens	PB 45-74
Wolfe Rd	McMullen Booth Rd	East Dead End	B-15	0.13	Bayview Bluff	PB 33-53
Kentucky Ave	Private Rd	Meadow Lark Ln	B-16	0.03	Bay View City Sub	PB 9-43
Kings Hwy	Pinebrook Drive	Sunset Point Rd	B-17	0.80	Unit 2 of Palm Terrace Sub.	PB 27-63
					Pine Brook Sub.	PB 23-64
					Deed	DB 1407-297
					Highland Terrace Manor	PB 36-46
					Pinebrook Highlands	PB 30-53
					Zephyr Gardens	PB 14-22
					Second Addition to Betty Lane Heights Sub.	PB 36-29
					Sandy Oaks	PB 93-81
					Deed	DB 1407-290
					Deed	DB 1407-299
Road Petition	BCC 17-294					
Meadow Dr	Sunset Point Rd	Pineland Ln	B-18	0.05	Barrett Manor	PB 45-84
Elliott Dr	Sunset Point Rd	Pineland Ln	B-18	0.05	Barrett Manor	PB 45-84
Brentwood Dr	Keene Rd	Brookside Rd	B-19	0.14	Lake Lela Manor	PB 35-12
					Lake Lela Manor First Addition	PB 38-7
Beverly Cir N	Keene Rd	Brookside Rd	B-19	0.15	Meadow Creek	PB 36-26
					Lake Lela Manor	PB 35-12

					Lake Lela Manor First Addition	PB 38-7
Meadow Ln	Keene Rd	Brookside Rd	B-19	0.17	Meadow Creek	PB 36-26
Woodring Dr	Owen Dr	East Terminus	B-20	0.20	Carlton Terrace First Addition	PB 43-39
Dianne Terr	Diane Dr	East Terminus	B-20	0.08	Diane Heights Replat	PB 90-5
Morningside Dr	Owen Dr	East Terminus	B-20	0.25	Carlton Terrace First Addition	PB 43-39
					Winwood	PB 113-43
Marilyn Dr	Morningside Dr	Woodring Dr	B-20	0.12	Carlton Terrace First Addition	PB 43-39
Skyland Dr	Morningside Dr	Woodring Dr	B-20	0.14	Carlton Terrace First Addition	PB 43-39
Diane Dr	Morningside Dr	South Dr	B-20	0.21	Carlton Terrace First Addition	PB 43-39
Winwood Dr	Morningside Dr	North Terminus	B-20	0.05	Winwood	PB 113-43
					Ehle Subdivison	PB 28-39
South Dr	U.S. Hwy 19	Carlton Dr	B-20	0.07	Carlton Terrace	PB 41-16
					A portion of R/W described in DB 568-267	DB 568-267
					Ehle Subdivision	PB 28-39
					Carlton Terrace First Addition	PB 43-39
					A portion of R/W described in DB 568-267	DB 568-267
South Dr	Audrey Dr	Sunset Point Rd	B-20	0.22	A portion of R/W described in DB 572-479 lying within Parcel "A" as shown hereon	DB 572-479
					A portion of R/W described in OR 8730-235 lying within Parcel "A" as shown hereon	OR 8730-235
					Revised Map of Jurgens Addition to Clearwater	PB 4-17
					I. A. Mason's Sub	PB 1-12
					Pine Crest	PB 1-66
					No. 1 Springfield Sub	PB 3-56
					No. 2 Springfield Sub	PB 4-23
					The Country Club Addition	PB 20-2
					Country Club Estates	PB 25-43
Palmetto St	N Myrtle St	N Keene Rd	B-21	2.02	F.A. Kennedy's Fair Burn Addition	PB 9-97

					Pine Brook	PB 23-64
					Unit 1 of Palm Terrace Sub	PB 27-42
					Bonair Hill Sub No. 4	PB 29-79
					Oak Hills	PB 7-66
					Bonair Hill Sub	PB 26-108
					Highland Pines Sub	PB 30-41
					Ambleside First Addition	PB 61-8
					Ambleside Second Addition	PB 64-17
					Eighth Addition to Highland Pines Sub	PB 57-70
					Hallmark Sub	PB 68-20
					Hallmark Sub First Addition	PB 69-48
					The South 21.06' of R/W conveyed to Pinellas County per OR 11117-1293	OR 11117-1293
Pineland Dr	Overbrook Rd	Sunset Point Rd	B-22	0.34	Nichols Subdivision	PB 30-9
					Jade Heights Subdivision	PB 30-90
					Harbor Vista	PB 18-41
					Deed	OR 7401-1365
					Deed	OR 5282-1467
Jade Ave	Overbrook Rd	North Terminus	B-22	0.10	Jade Heights Subdivision	PB 30-90
Poinsetta Ave	South Terminus	Arbelia St	B-23	0.20	Brooklawn	PB 13-59
					Deed	OR 6194-1265
The Mall	South Terminus	Union St	B-23	0.15	Brooklawn	PB 13-59
Lantana Ave	South Terminus	Union St	B-23	0.06	Brooklawn	PB 13-59
Idlewild Dr	N Betty Ln	The Mall	B-23	0.10	Brooklawn	PB 13-59
Arbelia St	N Betty Ln	The Mall	B-23	0.05	Brooklawn	PB 13-59
Ragland Ct	Ragland Ave	East end	B-24	0.03	Clearwater Manor	PB 41-66
Sunny Park Drive	Regal Road	Temple St	B-25	0.30	Solar Crest	PB 36-72
					Suncrest Terrace	PB 35-72
					Sunny Park Grove	PB 36-2
					Brookhill Unit 8	PB 60-14
					Brookhill Unit 7	PB 59-40

					Deed	OR 1698-331
Sunnydale Blvd	Hercules Ave	N Belcher Rd	B-26	0.50	Clearwater Industrial Park	PB 44-46
					Clearwater Industrial Park Replat	PB 71-91
					Resolution	OR 5318-435
Sunshine Dr	Railroad R/W	Calumet St	B-27	0.24	Clearwater Industrial Park Deed	PB 44-46 OR 335-602
Woodlawn St	S Prescott Ave	S Betty Ln	B-28	0.04	Unit 1 of the First Addition to Salls' Subdivision	PB 36-51
					Brookhill Unit 1	PB 39-41
					Road Petition	BCC 2-198
Howard St	S Jefferson Ave	Young Ave	B-28	0.06	Salls' Subdivision	PB 28-38
Woodside Ave	Magnolia Dr	Druid Rd	B-29	0.12	Oak Acres Sub Unit 2	PB 28-41
Woodcrest Ave	Magnolia Dr	Druid Rd	B-29	0.12	Oak Acres Sub	PB 27-11
Woodruff Ave	Magnolia Dr	Druid Rd	B-29	0.12	Oak Acres Sub	PB 27-11
Total				17.01		

LEGEND

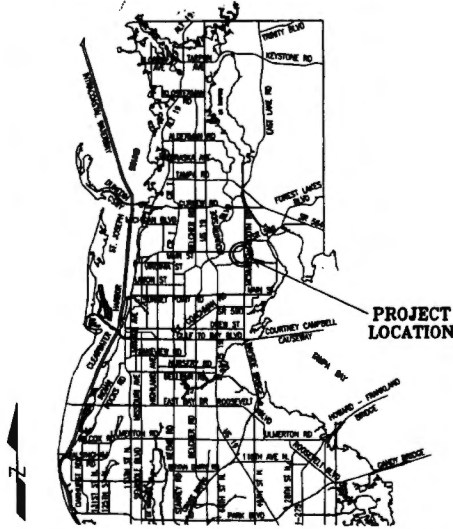
- C/L Centerline
- PB Plat Book
- OR Official Record
- DB Deed Book
- RPB Road Plat Book
- BCC Board of County Commissioners Minutes Book
- SUB Subdivision
- R/W Right-of-way
- RP Road Petition
- (P) Plat

EXHIBIT B

Right-of-Way Transfer Maps

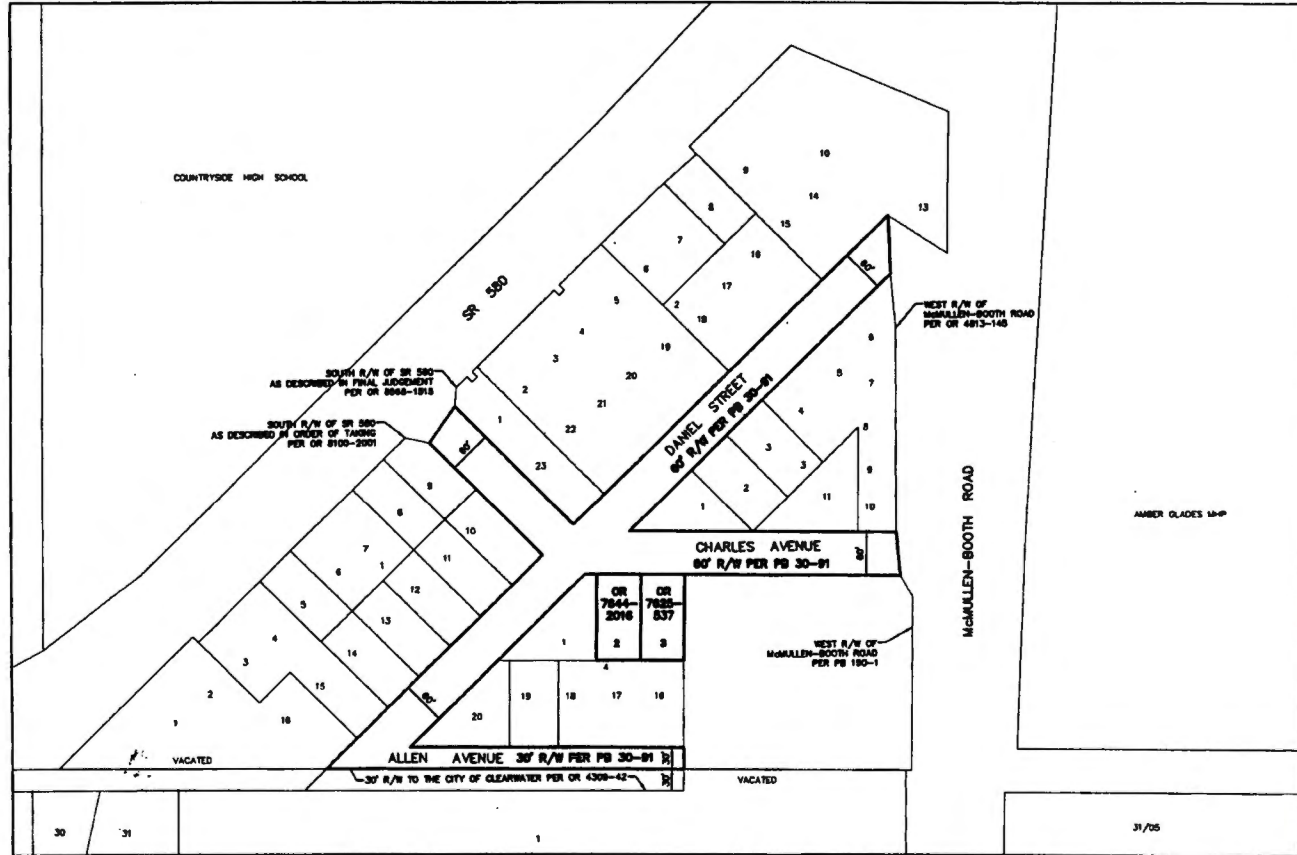
B1 – 1 SHEET
B2 – 1 SHEET
B3 – 1 SHEET
B4 – 1 SHEET
B5 – 2 SHEETS
B6 – 1 SHEET
B7 – 1 SHEET
B8 – 1 SHEET
B9 – 1 SHEET
B10 – 1 SHEET
B11 – 3 SHEETS
B12 – 2 SHEETS
B13 – 2 SHEETS
B14 – 1 SHEET
B15 – 2 SHEETS
B16 – 1 SHEET
B17 – 3 SHEETS
B18 – 1 SHEET
B19 – 1 SHEET
B20 – 3 SHEETS
B21 – 3 SHEETS
B22 – 2 SHEETS
B23 – 1 SHEET
B24 – 1 SHEET
B25 – 2 SHEETS
B26 – 2 SHEETS
B27 – 1 SHEET
B28 – 1 SHEET
B29 – 1 SHEET

PINELLAS COUNTY MAP



PROJECT LOCATION

SECTION 28, TOWNSHIP 28 SOUTH, RANGE 16 EAST



ROAD SEGMENTS TRANSFERRED FROM PINELLAS COUNTY, FLORIDA TO THE CITY OF CLEARWATER, FLORIDA

Road Name	From	To	Conveyance Miles	Final Name or Deed/Record Type	Book and Page
Allen Ave	Daniel St	East Tamiami	0.08	Admir's Subdivision	PB 30-81
Daniel St	Allen Ave	Booth Rd	0.21	Admir's Subdivision	PB 30-81
Charles Ave	SR 689	Booth Rd	0.17	McMullen's Subdivision	PB 30-81
Total			0.46		

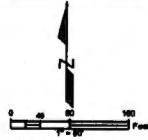
NOTE: The table shows a list of the supporting right-of-way instruments that were found. The extent of the transfer are depicted with bold continuous and bold dashed line types on the map.

PARCELS TRANSFERRED FROM PINELLAS COUNTY, FLORIDA TO THE CITY OF CLEARWATER, FLORIDA

- OR 7844-2016 - Lot 2, Block 4 of Admir's Subdivision, as recorded in PB 30-81.
- OR 7858-837 - Lot 2, Block 4 of Admir's Subdivision, as recorded in PB 30-81.

Legend:
 PB Plat Book
 CR Official Record
 OR Official Order
 BCC Board of County Commissioners Minutes Book
 SWS Subdivision
 RW Right-of-Way
 PP Plat Position
 PT Plat
 At plots, deeds and instruments referenced herein are recorded in the Public Records of Pinellas County, Florida.

This Right-of-Way Transfer Map when recorded is an instrument of conveyance, transferring in accordance with Florida Statute 337.28 (2020) all right, title and interest of the County of Pinellas, Florida, in the road, street and/or highway as set forth on the map to the City of Clearwater, Pinellas County, Florida.



S:\Information\Survey\Survey\Map\Projects\2023\2023_00003_ALLEN AVE.dwg, Dec 16, 2023 - 7:56am

REVISIONS	BY	DATE	REVISION

City of Clearwater
 ALLEN AVE, CHARLES
 AVE, & DANIEL STREET

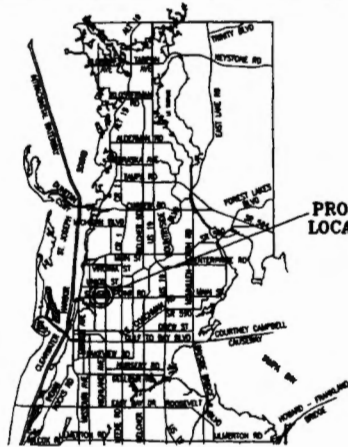
RIGHT-OF-WAY
 TRANSFER MAP
 (NOT A SURVEY)

PINELLAS COUNTY, FLORIDA
 PUBLIC WORKS
 SURVEY AND MAPPING DIVISION
 3001 W. G. HWY. 39 SUITE
 CLEARWATER, FLORIDA 34604-2857
 PHONE (727) 644-3600

EXHIBIT B-1
 MAP DATE: 12/27/2019

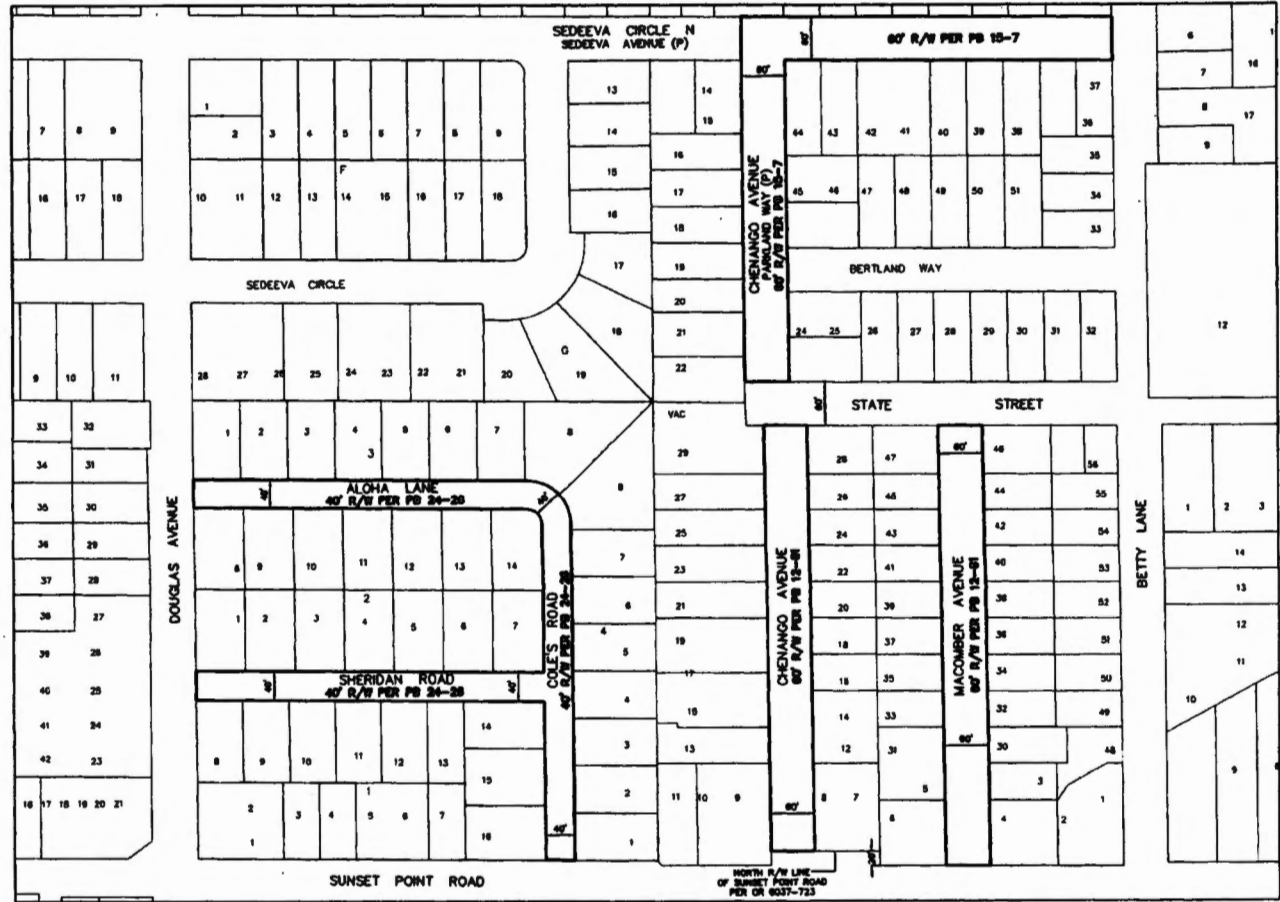
SURVEY FILE NO.: 8011_0008
 PID: 0010518
 8011_0008_ALLEN AVE.dwg
 SHEET: 1 of 1 C-83

PINELLAS COUNTY MAP



PROJECT LOCATION

SECTION 3, TOWNSHIP 29 SOUTH, RANGE 15 EAST



ROAD SEGMENTS TRANSFERRED FROM PINELLAS COUNTY, FLORIDA TO THE CITY OF CLEARWATER, FLORIDA

Road Name	From	To	Commuter Miles	Plot Plans or Parcel Maps	Book and Page
Aloha Ln	Douglas Ave	Coles Rd	0.10	Sunset Knoll	PB 24-26
Sheridan Rd	Douglas Ave	Coles Rd	0.10	Sunset Knoll	PB 24-26
Coles Rd	Sunset Point Rd	Aloha Ln	0.10	Sunset Knoll	PB 24-26
Macomber Ave	Sunset Point Rd	State St	0.12	South Binghamton Park	PB 12-81
Seedevea Circle N	Chenango Ave	Betty Lane	0.10	Floralist Sub	PB 18-7
Chenango Ave	Sunset Point Rd	Seedevea Cir N	0.22	South Binghamton Park	PB 12-81
Total			0.74	Floralist Sub	PB 18-7

NOTE: The table above is a list of the supporting Right-of-Way Instruments that were found. The contents of the transfer are depicted with bold outlines and bold dashed line types on the map.

Legend:
 PB Plat Book
 CR Official Record
 SB Subdivision
 SCC Special of County Commissioners Minutes Book
 SPS Subplot
 HW Highway
 RP Road Permit
 P1 Plat

All plats, deeds and assessments referenced herein are recorded in the Public Records of Pinellas County, Florida.

This Right-of-Way Transfer Map when recorded is an instrument of conveyance, transferring in accordance with Florida Statute 337.29 (2020) all right, title and interest of the County of Pinellas, Florida, in the road, street, highway as set forth on the map to the City of Clearwater, Pinellas County, Florida.



REVISIONS	BY	DATE	REVISION	BY	DATE

City of Clearwater
ALOHA LN, SHERIDAN RD, COLES RD, MACOMBER AVE, SEDEEVA CIR N & CHENANGO AVE

RIGHT-OF-WAY TRANSFER MAP
 (NOT A SURVEY)

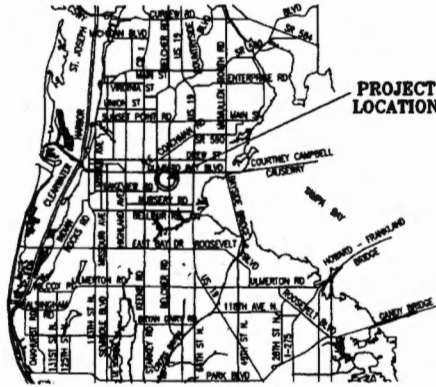
PINELLAS COUNTY, FLORIDA
 PUBLIC RECORDS
 COUNTY AND SUPPORT DIVISION
 6005 U.S. HWY. 19 NORTH
 CLEARWATER, FLORIDA 34605-6007
 PHONE (727) 462-6000

EXHIBIT B-2
 MAP DATE: 1/21/2020

SURVEY FILE NO.: 2011_00008
 PID: 0018518
 2011_00008_ALOHA LN.dwg
 SHEET: 1 of 1 C-3

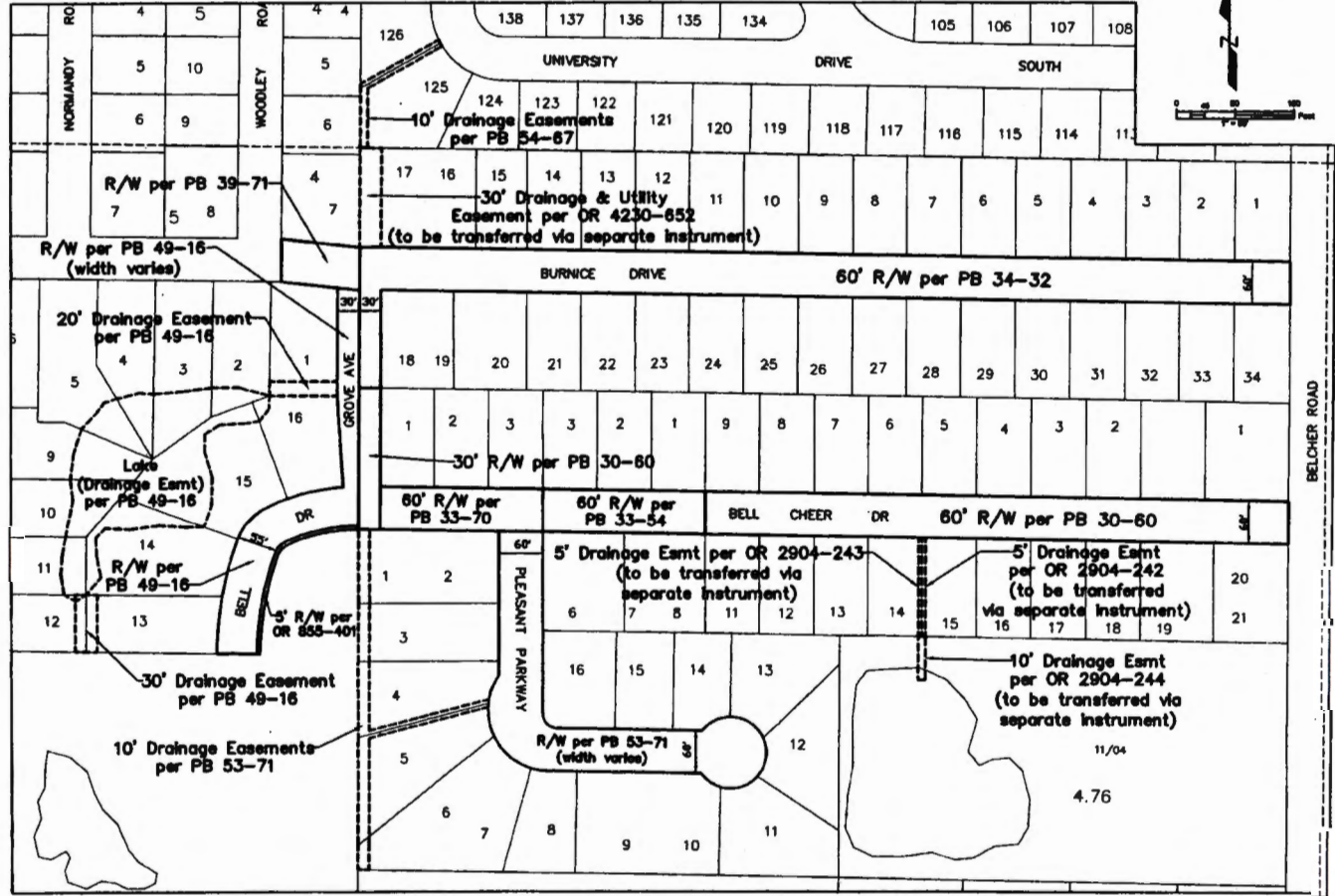
S:\Information Systems\GIS\Projects\2020\2020_01\2020_01_01\2020_01_01.dwg, 1/21/2020, 11:48 AM, 2020 - 12/14/20

PINELLAS COUNTY MAP



PROJECT LOCATION

SECTION 24, TOWNSHIP 29 SOUTH, RANGE 15 EAST



ROAD SEGMENTS TRANSFERRED FROM PINELLAS COUNTY, FLORIDA TO THE CITY OF CLEARWATER, PINELLAS COUNTY, FLORIDA

Road Name	From	To	Contract Miles	First Name or Project Type	Book and Page
Bell Dr.	Grove Ave.	South Terminus	0.04	Carterbury Heights	PB 49-16
Bell Cheer Dr.	Grove Ave.	S. Belcher Rd.		Dr. Chester Subdivision	OR 299-401 PB 32-32
Burnice Dr.	Woodley Rd.	S. Belcher Rd.	0.28	First Addition to Bell Cheer Subdivision	PB 38-54
Grove Ave.	Burnice Dr.	Bell Cheer Dr.	0.20	Second Addition to Bell Cheer Subdivision	PB 38-54
Pleasant Pkwy.	Bell Cheer Dr.	East Terminus	0.12	Dr. Bell Subdivision	PB 38-71 PB 34-32
Total			0.71	Carterbury Heights	PB 49-16

NOTE: The table above is a list of the supporting right-of-way instruments that were found. The interests of the transfer are depicted with bold outlines and lots depicted line types on the map.

EASEMENTS TRANSFERRED FROM PINELLAS COUNTY, FLORIDA TO THE CITY OF CLEARWATER, PINELLAS COUNTY, FLORIDA

- Drainage easement per OR 2994 pg. 342 - To be transferred via separate instrument.
- Drainage easement per OR 2994 pg. 343 - To be transferred via separate instrument.
- Drainage easement per OR 2994 pg. 344 - To be transferred via separate instrument.
- Drainage & utility easement per OR 4230 pg. 652 - To be transferred via separate instrument.
- 10 R. Drainage Easement along the N of boundary of Lot 1 and Lots 3 to 6 inclusive per plat of Pleasant Ridge Estates recorded in PB 32 pg. 71.
- 10 R. Drainage Easement being 5 R. along the southerly boundary of Lot 4 and 8 R. along the westerly boundary of Lot 8 per plat of Pleasant Ridge Estates recorded in PB 53 pg. 71.
- 10 R. Drainage Easement along the west boundary of Lot 126 per the plat of University Park Unit 2 recorded in PB 54 pg. 67.
- 10 R. Drainage Easement being 5 R. along the southerly boundary of Lot 126 and 5 R. along the northerly boundary of Lot 126 per plat of University Park Unit 2 recorded in PB 54 pg. 67.
- Drainage easements as shown on the plat of Carterbury Heights recorded in PB 49 pg. 16.

Legend:
 PB Plat Book
 OR Official Record
 RW Right-of-Way
 SD Subdivision
 SP Plat Section
 P Post Position

All plots, deeds and easements referenced herein are recorded in the Public Records of Pinellas County, Florida.

This Right-of-Way Transfer Map when recorded is an instrument of title conveyance, transferring in accordance with Florida Statute 337.29 (2020) all right, title and interest of the County of Pinellas, Florida, in the road, street and/or highway as set forth on the map to the City of Clearwater, Pinellas County, Florida.

REVISIONS	BY	DATE	REVISION	BY	DATE

City of Clearwater
 Bell Cheer Dr, Burnice Dr, Pleasant Pkwy, Grove Ave & Bell Dr

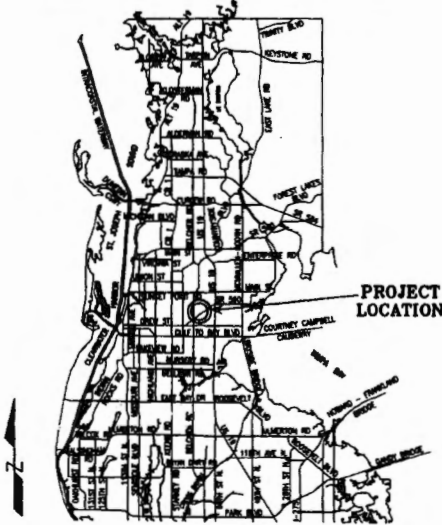
RIGHT-OF-WAY TRANSFER MAP
 (NOT A SURVEY)

PINELLAS COUNTY, FLORIDA
 PUBLIC WORKS
 SURVEY AND MAPPING DIVISION
 5001 U.S. HWY. 90 NORTH
 CLEARWATER, FLORIDA 34625-5047
 PHONE (787) 466-6000

EXHIBIT B-3
 MAP DATE: 1/6/2021

SURVEY FILE NO.: B011_00038
FILE: 0018618
B011_00038_BEL_CHEER.dwg
 SHEET: 1 of 1 C-1

PINELLAS COUNTY MAP



PROJECT LOCATION

ROAD SEGMENTS TRANSFERRED FROM PINELLAS COUNTY, FLORIDA TO THE CITY OF CLEARWATER, FLORIDA

Road Name	From	To	Centerline Miles	Plat Name or Document Type	Book and Page
Berkley Pl	NE Coachman Rd	Palmetto St	0.09	Palmetto Terrace PB 38-75 Palmetto Terrace PB 38-75	
Palmetto St	N Balch Rd	Berkley Pl	0.14	Coachman Hill Estates PB 75-80	
Total			0.23		

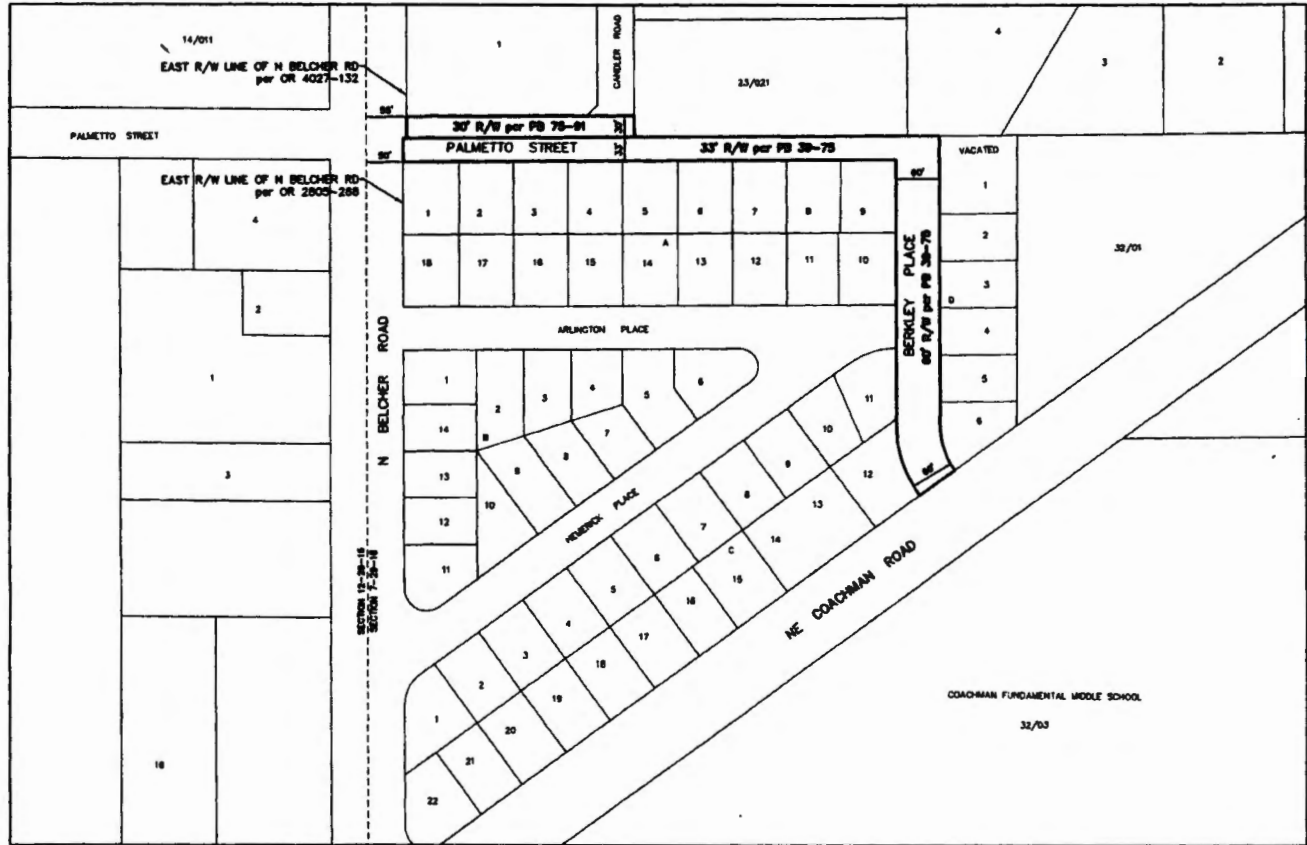
NOTE: The table above is a list of the supporting right-of-way instruments that were found. The extents of the transfer are depicted with bold continuous and bold dashed lines upon the map.

- LEGEND
- Pl Plat Book
 - OR Official Record
 - DB Deed Book
 - BCC Board of County Commissioners Minutes Book
 - SUB Subdivision
 - NW Right-of-way
 - RP Road Partition
 - (?) Plat

All plats, deeds and assessments referenced herein are recorded in the Public Records of Pinellas County, Florida.

SECTION 12, TOWNSHIP 29 SOUTH, RANGE 15 EAST

SECTION 7, TOWNSHIP 29 SOUTH, RANGE 16 EAST



This Right-of-Way Transfer Map when recorded is an instrument of conveyance, transferring in accordance with Florida Statute 337.29 (2020) all right, title and interest of the County of Pinellas, Florida, in the road, street and/or highway as set forth on the map to the City of Clearwater, Pinellas County, Florida.



REVISIONS	BY	DATE	REVISION DESCRIPTION

City of Clearwater
BERKLEY PL &
PALMETTO ST

RIGHT-OF-WAY
TRANSFER MAP
(NOT A SURVEY)

PINELLAS COUNTY, FLORIDA
PUBLIC WORKS

SURVEY AND MAPPING DIVISION
8001 U.S. HWY. 92 SOUTH
CLEARWATER, FLORIDA 34615-6007
PHONE (727) 454-6000

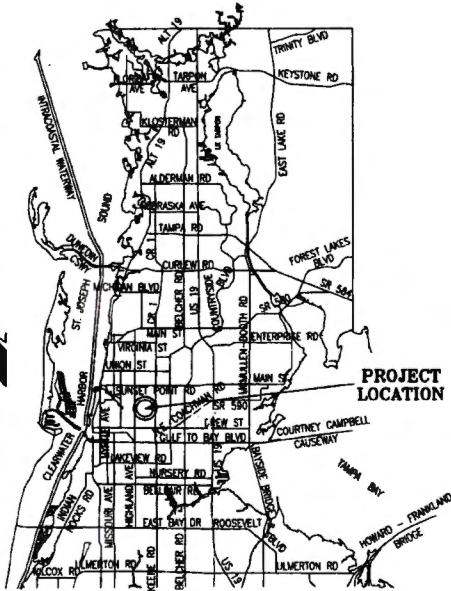
EXHIBIT B-4
MAP DATE: 12/27/2019

SURVEY FILE NO.: S011_0003E
PID: 0018818
S011_0003E_BERKLEY PL.dwg
SHEET: 1 of 1
C-30

S:\Information Systems\GIS\Projects\2019\12-27-19\12-27-19_001.dwg User: jld Date: 12/27/19 10:28:08 AM

S:\Information\Survey\Survey\2011\2011_00032_Bonair ST R/W.dwg Date 16, 2020 - 8:28am

PINELLAS COUNTY MAP



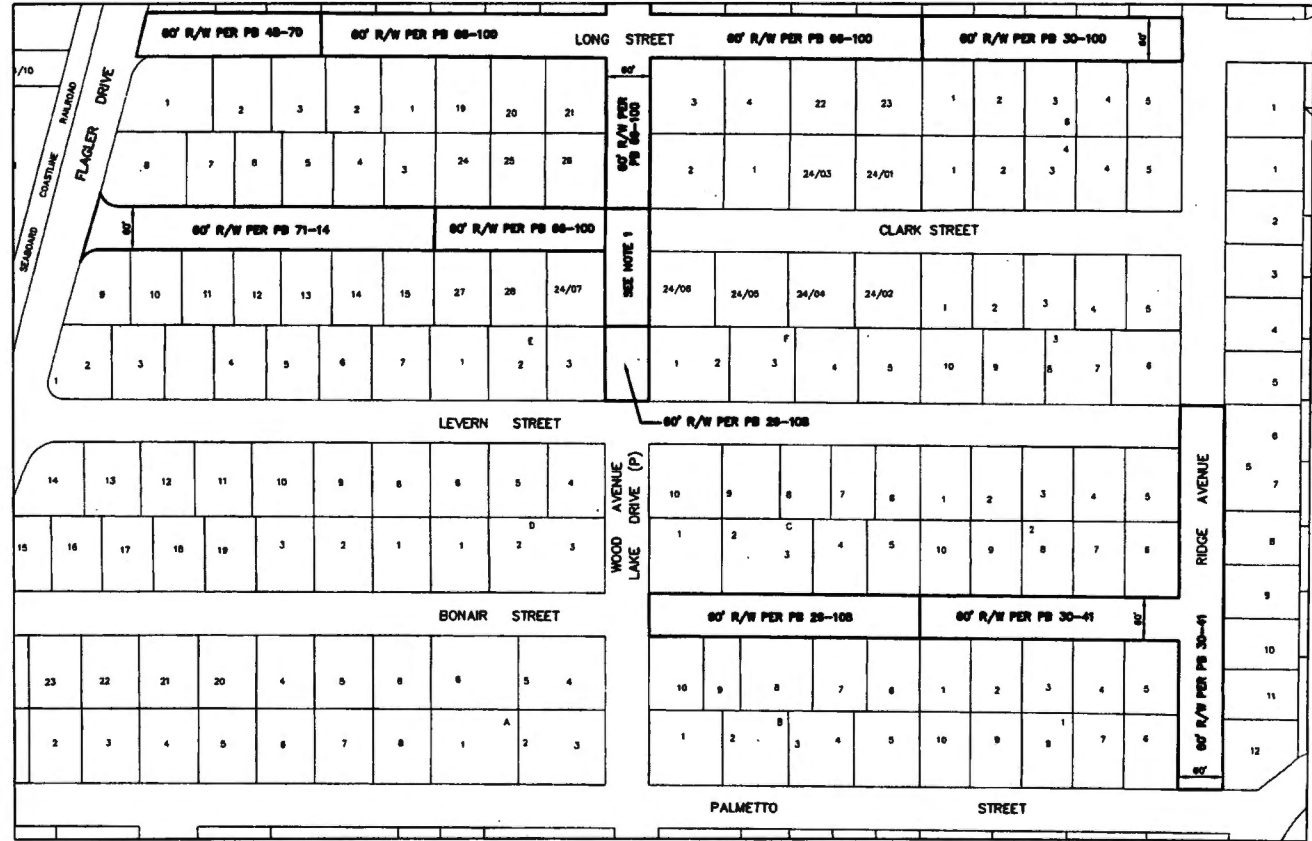
PROJECT LOCATION

SEE SHEET 2 OF 2 FOR TABLE OF ROAD SEGMENTS TRANSFERRED FROM PINELLAS COUNTY, FLORIDA TO THE CITY OF CLEARWATER, FLORIDA

NOTE 1:
The ownership deed, as recorded in Deed Book 1421, page 535, sets apart and dedicates this area as an easement for street and sidewalk right-of-way. No governmental agency was named and no other recorded documents were found for the right-of-way in this area.

SECTION 11, TOWNSHIP 29 SOUTH, RANGE 15 EAST

MATCH LINE - SEE SHEET 2



This Right-of-Way Transfer Map when recorded is an instrument of conveyance, transferring in accordance with Florida Statute 337.29 (2020) all right, title and interest of the County of Pinellas, Florida, in the road, street and/or highway as set forth on the map to the City of Clearwater, Pinellas County, Florida.



REVISIONS	BY	DATE	SURVEY BOOK NO.	SECTION	BT	R/W

City of Clearwater
BONAIR ST, CLARK ST, LONG ST, CARROLL ST, WOOD AVE, RIDGE AVE, SHERWOOD ST, CROWN ST, SCOTT ST & LYNN AVE

RIGHT-OF-WAY TRANSFER MAP
 (NOT A SURVEY)

PINELLAS COUNTY, FLORIDA
 PUBLIC WORKS
 PROPERTY AND SURVEY DIVISION
 6000 N.W. 27TH, 10 FLOOR
 CLEARWATER, FLORIDA 34617-6047
 PHONE (772) 461-3000

EXHIBIT B-5
 MAP DATE: 10/14/2020

SURVEY FILE NO.: 2011_00032
 PID: 001851B
 DWG: 00032_BONAIR ST.dwg
 SHEET: 1 of 2 C-30

SECTION 11, TOWNSHIP 29 SOUTH, RANGE 15 EAST

ROAD SEGMENTS TRANSFERRED FROM PINELLAS COUNTY, FLORIDA TO THE CITY OF CLEARWATER, FLORIDA

Road Name	From	To	Centerline Miles	Final Name or Improvement Type	Book and Page
Bonair St	Wood Ave	Ridge Ave	0.19	Highland Place Sub	PB 28-108
Clark St	Flagler Dr	Wood Ave	0.19	Highland Place Sub	PB 28-41
Long St	Flagler Dr	Ridge Ave	0.19	Highland Place Sub	PB 71-14
Carroll St	Flagler Dr	Ridge Ave	0.25	Highland Oaks Estates Sub Addition to Highland Place Sub	PB 82-100
Wood Ave	Levern St	Carroll St	0.25	Highland Oaks Estates Sub Addition to Highland Place Sub	PB 45-70
Ridge Ave	Palmetto St	Levern St	0.15	Highland Oaks Estates Sub Addition to Highland Place Sub	PB 65-100
Ridge Ave	Carroll St	Gentry St	0.10	Highland Oaks Estates Sub Addition to Highland Place Sub	PB 30-100
Sherwood St	Wood Ave	Ridge Ave	0.16	Highland Oaks Estates Sub Addition to Highland Place Sub	PB 22-71
Crown St	Wood Ave	Ridge Ave	0.16	Highland Oaks Estates Sub Addition to Highland Place Sub	PB 49-70
Scott St	Wood Ave	Ridge Ave	0.16	Highland Oaks Estates Sub Addition to Highland Place Sub	PB 82-71
Scott St	Wood Ave	Ridge Ave	0.16	Highland Oaks Estates Sub Addition to Highland Place Sub	PB 22-71
Lynn Ave	Gentry St	Sherwood St	0.09	Highland Oaks Estates Sub Addition to Highland Place Sub	PB 23-90
Total			1.88		

NOTE: The table above is a list of the supporting right-of-way instruments that were found. The extent of the transfer are depicted with bold continuous and bold dashed line types on the map.

Together with interests of Pinellas County, if any, within the easement for street and sidewalk right-of-way as set apart & dedicated by ownership deed as recorded in DB 1421-036.

- LEGEND**
- PB Plat Book
 - CR Official Record
 - DB Deed Book
 - BOC Board of County Commissioners Minutes Book
 - SUB Subdivision
 - R/W Right-of-way
 - RP Road Platten
 - (P) Plat

All plots, deeds and easements referenced herein are recorded in the Public Records of Pinellas County, Florida.



MATCH LINE - SEE SHEET 1

REVISIONS	BY	DATE	DESCRIPTION

City of Clearwater
BONAIR ST, CLARK ST, LONG ST, CARROLL
ST, WOOD AVE, RIDGE AVE, SHERWOOD ST,
CROWN ST, SCOTT ST & LYNN AVE

RIGHT-OF-WAY
TRANSFER MAP
 (NOT A SURVEY)

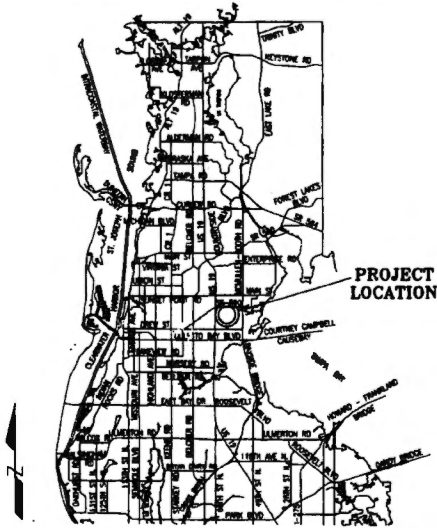
PINELLAS COUNTY, FLORIDA
 PUBLIC WORKS
 SURVEY AND MAPPING DIVISION
 3001 U.S. HWY. 19 NORTH
 CLEARWATER, FLORIDA 34615-0007
 PHONE (787) 466-6000

EXHIBIT B-5
 MAP DATE: 10/14/2020

SURVEY FILE NO.: B011_00038
 P.D.: 0018619
 ENCL_00038_BONAIR ST.dwg
 SHEET: 3 of 3 C-30

D:\Users\jgarcia\Documents\Survey\2021\Projects\1421-036\1421-036.dwg ST PL.dwg, Dec 16, 2020 11:48:30 AM

PINELLAS COUNTY MAP



PROJECT LOCATION

ROAD SEGMENTS TRANSFERRED FROM PINELLAS COUNTY, FLORIDA TO THE CITY OF CLEARWATER, FLORIDA

Road Name	From	To	Control	Plot Name or Procession Type	Book and Page
Calamondin Ln	Edgewood St	Kumquat Dr		Woodway Unit No. 1	PG 68-30
			0.22	Virginia Groves Estates Plat Addition	PG 47-41
Total			0.22		

NOTE: The table above is a list of the supporting right-of-way instruments that were found. The contents of the transfer are depicted with bold outlines and bold dashed line types on the map.

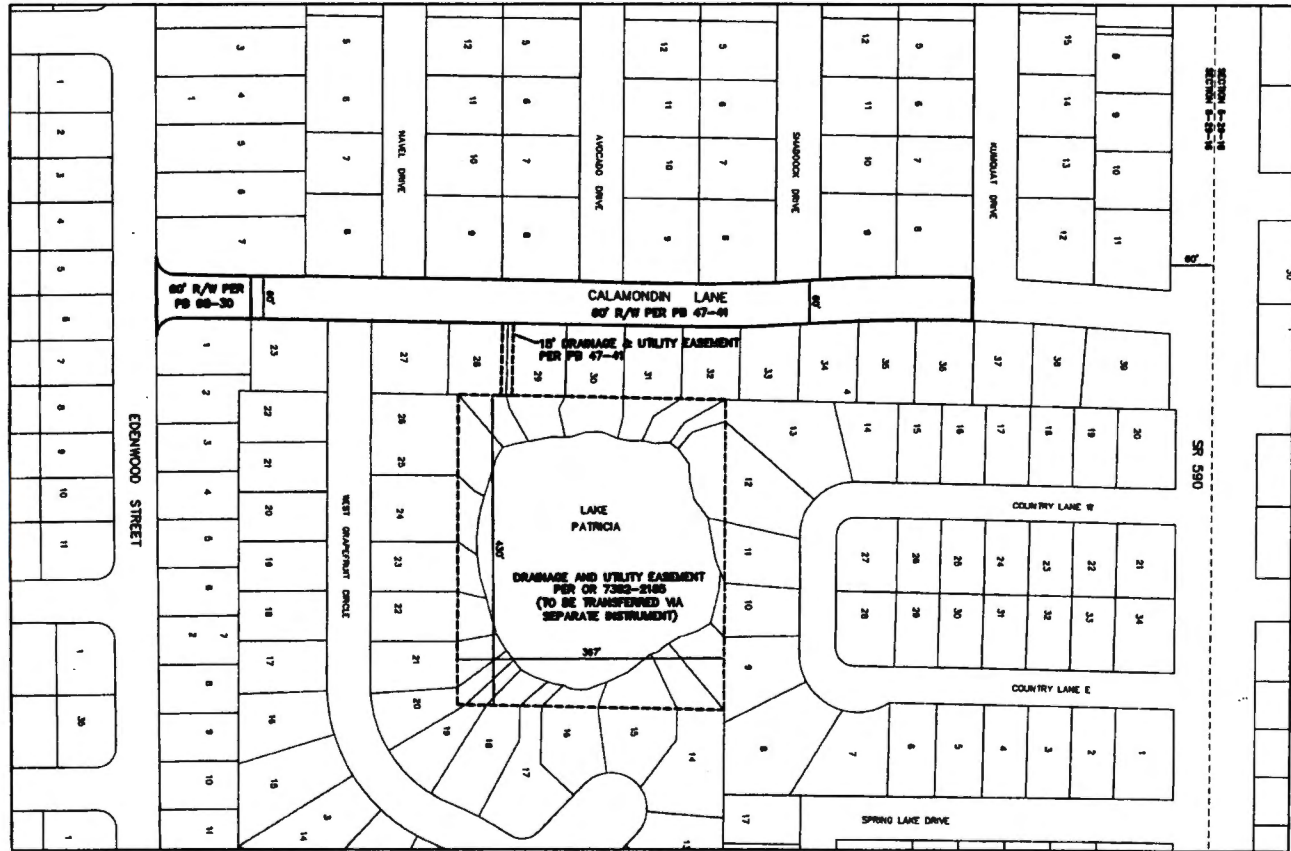
EASEMENTS TRANSFERRED FROM PINELLAS COUNTY, FLORIDA TO THE CITY OF CLEARWATER, FLORIDA

- OR 7383-2185 - Drainage and Utility Easement over Lake Patricia - To be transferred via separate instrument.
- 1/2' Drainage and Utility Easement per plat of Virginia Groves Estates Plat Addition recorded in PG 47-41.

LEGEND
 PB Plat Book
 OR Official Record
 DR Deed Book
 SCC Board of County Commissioners Minutes Book
 SUB Subdivision
 ROW Right-of-Way
 RP Road Right-of-Way
 P Plat

All plots, deeds and statements referenced herein are recorded in the Public Records of Pinellas County, Florida.

SECTION 8, TOWNSHIP 29 SOUTH, RANGE 16 EAST



This Right-of-Way Transfer Map when recorded is an instrument of conveyance, transferring in accordance with Florida Statute 337.28 (2020) all right, title and interest of the County of Pinellas, Florida, in the road, street and/or highway as set forth on the map to the City of Clearwater, Pinellas County, Florida.



REVISIONS	BY	DATE	REVISION	BY	DATE

City of Clearwater
CALAMONDIN LN

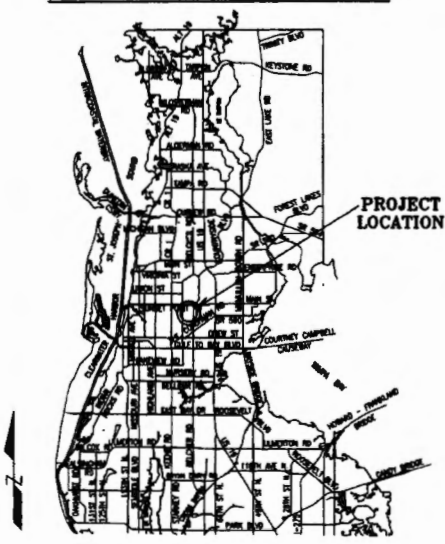
RIGHT-OF-WAY
TRANSFER MAP
 (NOT A SURVEY)

PINELLAS COUNTY, FLORIDA
 PUBLIC WORKS
 SURVEY AND MAPPING DIVISION
 6001 4TH ST. SE, 3RD FLOOR
 CLEARWATER, FLORIDA 34615-4007
 PHONE (813) 464-6004

EXHIBIT B-6
 MAP DATE: 7/31/2020

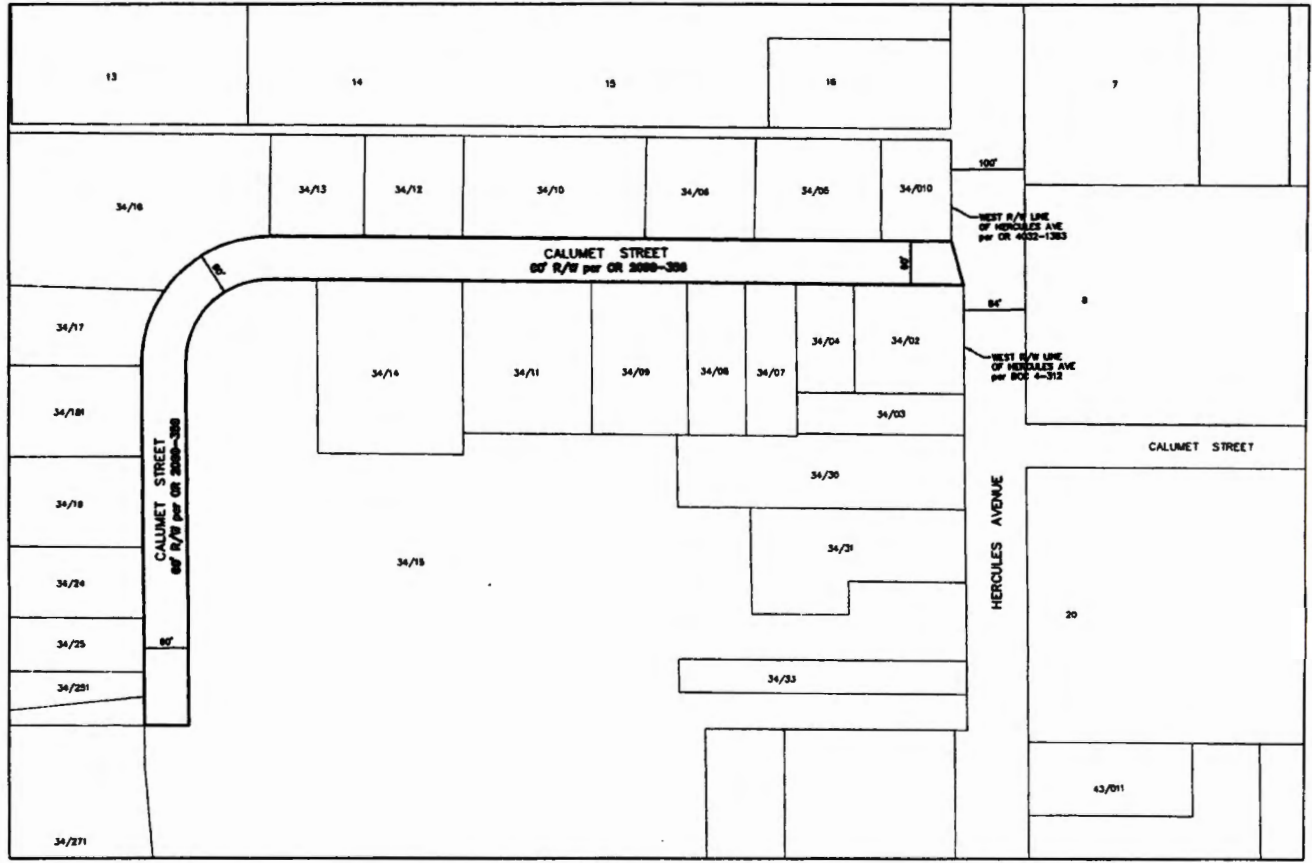
SURVEY FILE NO.: R011_0008
PID: 0018618
R011_0008_CALAMONDIN LN.dwg
SHEET: 1 of 1 C-84

PINELLAS COUNTY MAP



PROJECT LOCATION

SECTION 1, TOWNSHIP 29 SOUTH, RANGE 15 EAST



ROAD SEGMENTS TRANSFERRED FROM PINELLAS COUNTY, FLORIDA TO THE CITY OF CLEARWATER, FLORIDA

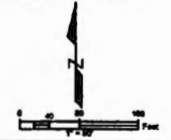
Road Name	From	To	Centerline Miles	Plat Name or Easement Type	Book and Page
Calumet St	South Tamiami	Hercules Ave	0.30	Deed	CR 2000-300
Total			0.30		

NOTE: The table above is a list of the supporting right-of-way instruments that were found. The extents of the transfer are depicted with bold continuous and bold dashed line types on the map.

- LEGEND**
- PS Plat Book
 - CR Official Record
 - DB Deed Book
 - BCC Board of County Commissioners Minutes Book
 - SUB Subdivision
 - R/W Right-of-way
 - RP Road Platten
 - (P) Plat

All plats, deeds and easements referenced herein are recorded in the Public Records of Pinellas County, Florida.

This Right-of-Way Transfer Map when recorded is an instrument of conveyance, transferring in accordance with Florida Statute 337.29 (2020) all right, title and interest of the County of Pinellas, Florida, in the road, street and/or highway as set forth on the map to the City of Clearwater, Pinellas County, Florida.



REVISIONS	BY	DATE	REVISIONS	DATE

City of Clearwater
CALUMET STREET

RIGHT-OF-WAY
TRANSFER MAP
(NOT A SURVEY)

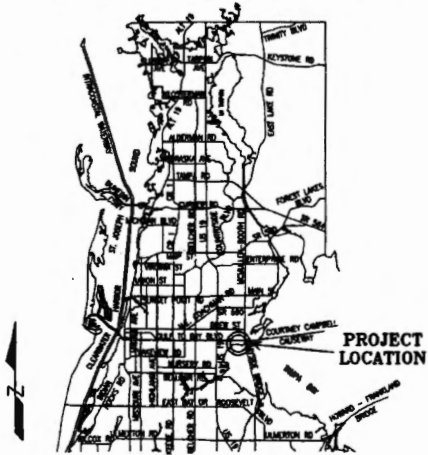
PINELLAS COUNTY, FLORIDA
PUBLIC RECORDS
COUNTY AND CLERK OF COUNTY
HALL, 215 W. W. W. STREET
CLEARWATER, FLORIDA 34615-2000
PHONE (787) 461-2000

EXHIBIT B-7
MAP DATE: 12/27/2019

SURVEY FILE NO.: 8011_0008
PD: 0010018
8011_0008_CALUMET ST.dwg
SHEET: 1 of 1
C-16

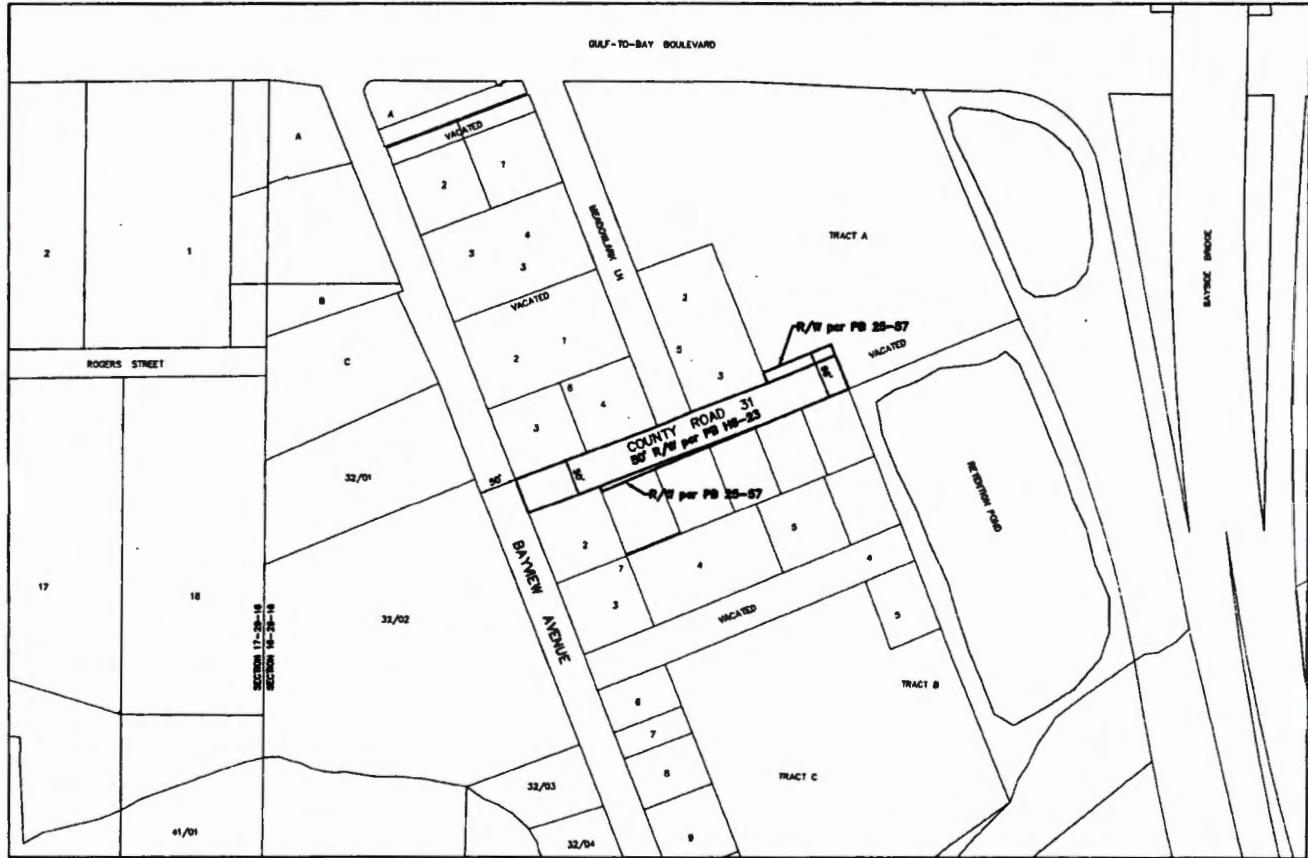
I:\Users\james\My Documents\Projects\8011_0008\8011_0008_CALUMET ST.dwg, Dec 18, 2020 - 8:58am

PINELLAS COUNTY MAP



PROJECT LOCATION

SECTION 16, TOWNSHIP 29 SOUTH, RANGE 16 EAST



ROAD SEGMENTS TRANSFERRED FROM PINELLAS COUNTY, FLORIDA TO THE CITY OF CLEARWATER, FLORIDA

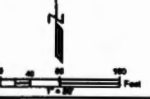
Road Name	From	To	Centerline Miles	Plat Name or Document Type	Book and Page
CR 31	S Bayview Ave	East Yermineus		Revised Map of Town of Bay View	PB 18-23
			0.08	Myron A. Smith's Bay View Subdivision	PB 25-57
Total			0.08		

NOTE: The table above is a list of the supporting right-of-way instruments that were found. The extents of the transfer are depicted with bold continuous and bold dashed line types on the map.

LEGEND:
 PB Plat Book
 PB H Plat Book recorded prior to 1912
 CR Official Record
 DB Dead Book
 SCC Board of County Commissioners Minutes Book
 SUB Subdivision
 RW Right-of-way
 RP Road Position
 (P) Plat

All plats, deeds and assessments referenced herein are recorded in the Public Records of Pinellas County, Florida.

This Right-of-Way Transfer Map when recorded is an instrument of conveyance, transferring in accordance with Florida Statute 337.29 (2020) all right, title and interest of the County of Pinellas, Florida, in the road, street and/or highway as set forth on the map to the City of Clearwater, Pinellas County, Florida.



REVISIONS	BY	DATE	CHANGED BY	REASON

City of Clearwater
 COUNTY ROAD 31

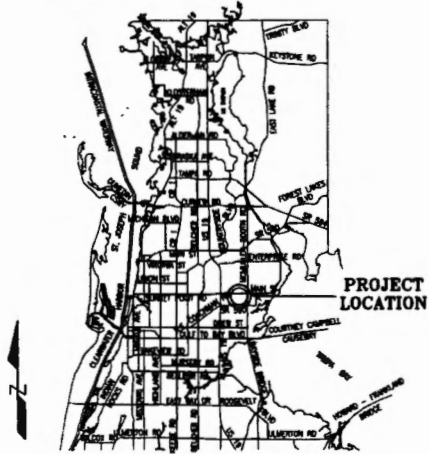
**RIGHT-OF-WAY
 TRANSFER MAP**
 (NOT A SURVEY)

PINELLAS COUNTY, FLORIDA
 PUBLIC WORKS
 SURVEY AND MAPPING DIVISION
 2021 U.S. SVY. IN NORTH
 CLEARWATER, FLORIDA 34609-3049
 PHONE (787) 440-6004

EXHIBIT B-8
 MAP DATE: 12/27/2019

SURVEY FILE NO.: B01L_00058
 PID: 0016618
 B01L_00038_CR B1.Awg
 SHEET: 1 of 1 C-25

PINELLAS COUNTY MAP



PROJECT LOCATION

ROAD SEGMENTS TRANSFERRED FROM PINELLAS COUNTY, FLORIDA TO THE CITY OF CLEARWATER, FLORIDA

Road Name	From	To	Centerline Miles	Flat Name or Easement Type	Book and Page
CR 193	Sunset Point Rd	Castle Woods Dr		Deed	OR 8884-1101
				Deed	OR 8884-1104
				Deed	OR 3640-871
				Road Partition	BCC 8-342
Total			0.37		

NOTE: The table above is a list of the supporting right-of-way instruments that were found. The extents of the transfer are depicted with bold continuous and bold dashed line types on the map.

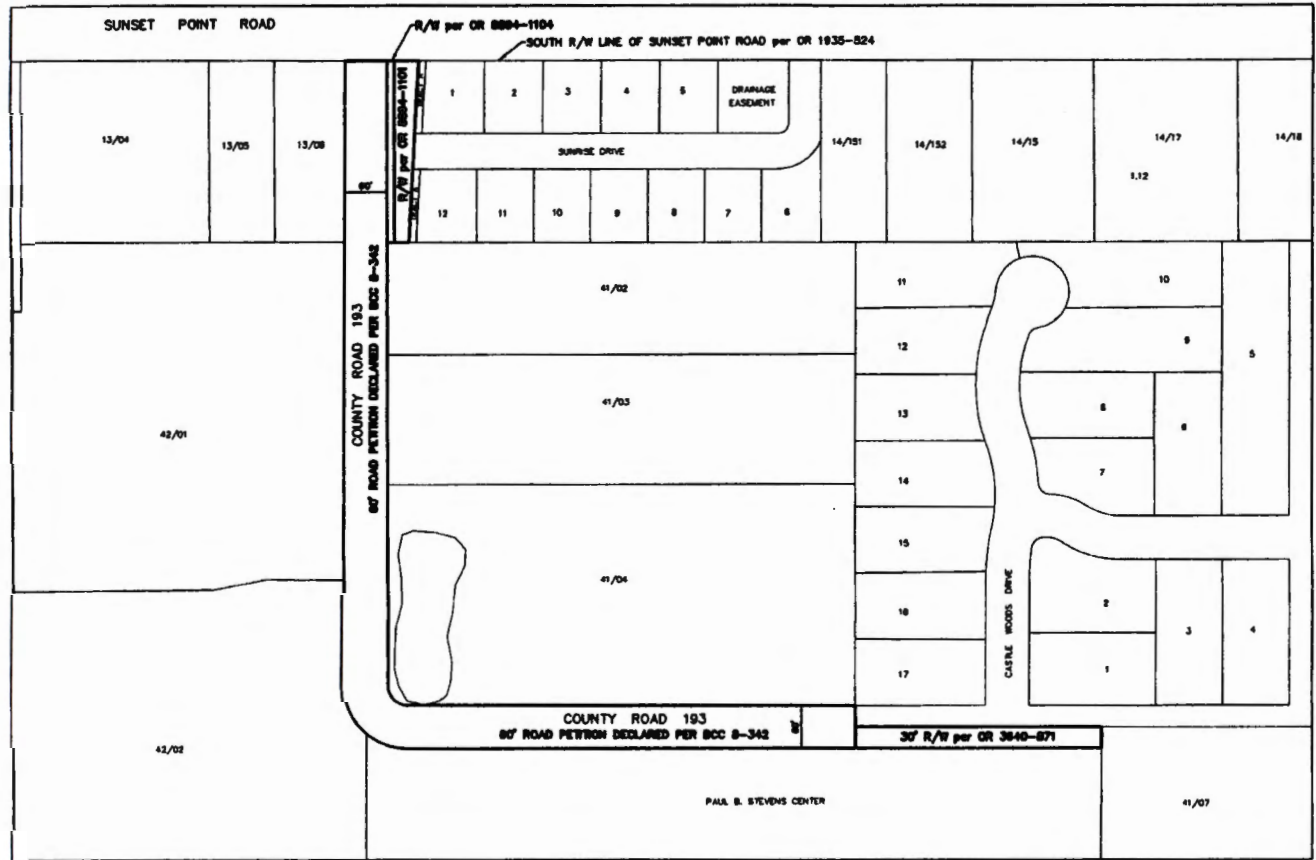
Pinellas County's rights in the entire width of partitioned right-of-way may be unknown. The City shall be responsible for determining the rights obtained by virtue of the partition and subsequently obtained by the City by virtue of this transfer.

LEGEND

- PS Flat Book
- OR Official Record
- DB Deed Book
- BCC Board of County Commissioners Minutes Book
- SUB Subdivision
- R/W Right-of-way
- RP Road Partition
- (F) Flat

All plats, deeds and easements referenced herein are recorded in the Public Records of Pinellas County, Florida.

SECTION 5, TOWNSHIP 29 SOUTH, RANGE 16 EAST



This Right-of-Way Transfer Map when recorded is an instrument of conveyance, transferring in accordance with Florida Statute 337.29 (2020) all right, title and interest of the County of Pinellas, Florida, in the road, street and/or highway as set forth on the map to the City of Clearwater, Pinellas County, Florida.



REVISIONS	BY	DATE	REVISION	BY	DATE

**City of Clearwater
COUNTY ROAD 193**

**RIGHT-OF-WAY
TRANSFER MAP
(NOT A SURVEY)**

**PINELLAS COUNTY, FLORIDA
PUBLIC WORKS**

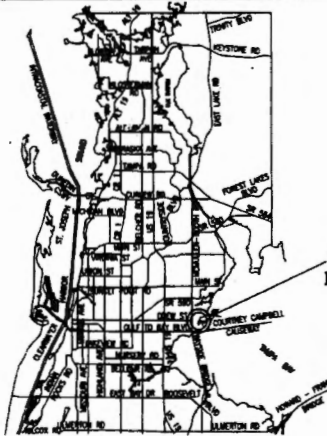
**SURVEY AND MAPPING DIVISION
3800 U.S. HWY. 19 NORTH
CLEARWATER, FLORIDA 34617-5007
PHONE (772) 464-1000**

**EXHIBIT B-9
MAP DATE: 12/27/2019**

SURVEY FILE NO: 8011_00038
FIG: 001851B
8011_00038_CR 193.dwg
SHEET: 1 of 1
C-88

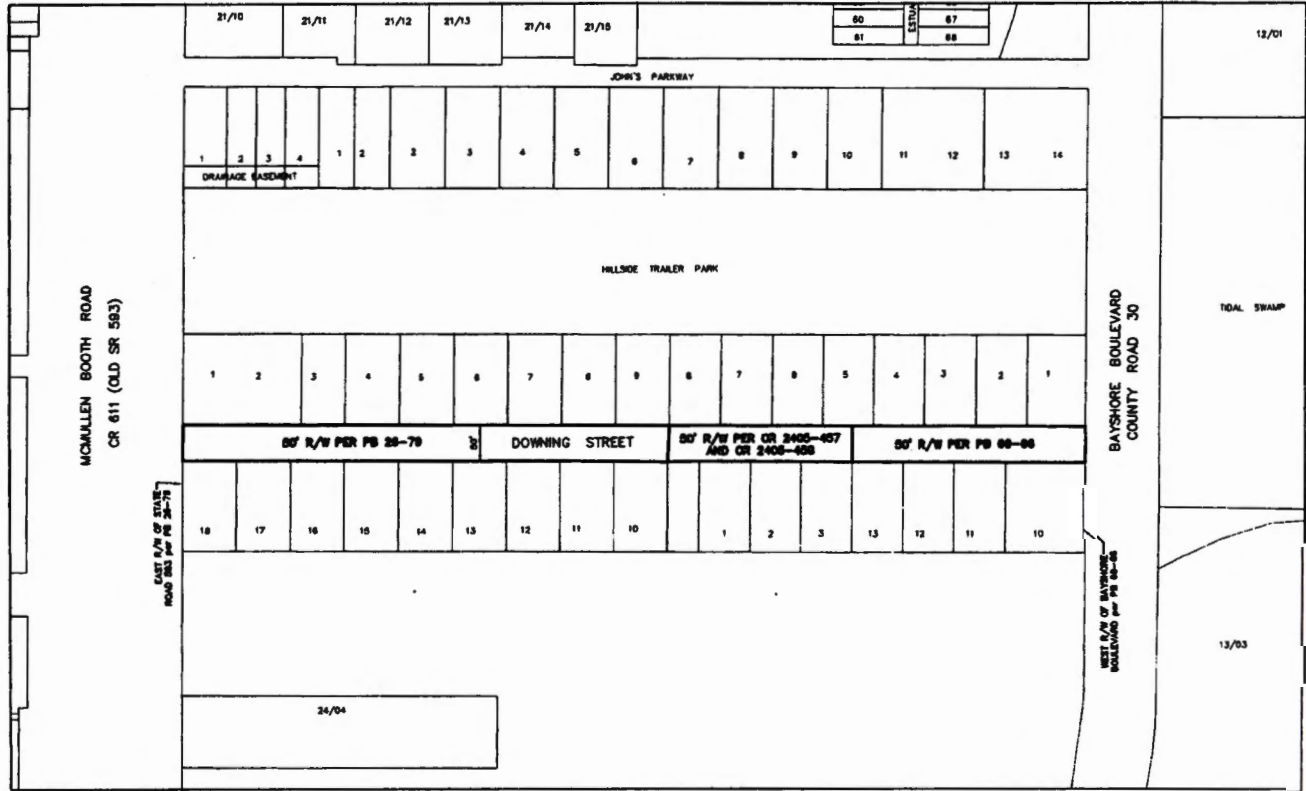
S:\Information Systems\Survey\Survey\Projects\101111_000002_Downing St Pinellas County, FL, 2020 - 10/16/20

PINELLAS COUNTY MAP



PROJECT LOCATION

SECTION 16, TOWNSHIP 29 SOUTH, RANGE 16 EAST



ROAD SEGMENTS TRANSFERRED FROM PINELLAS COUNTY, FLORIDA TO THE CITY OF CLEARWATER, FLORIDA

Road Name	From	To	Control/MSB	Plat Name or Proposed Type	Book and Page
Downing St	McMullen Booth Rd	Bayshore Blvd		Downing Subdivision	PE 28-79
				Deed	CR 2405-457
				Deed	CR 2405-458
				Revested Terrace	PE 89-89
Total			0.25 0.25		

NOTE: The table above is a list of the supporting right-of-way instruments that were found. The interests of the transfer are depicted with bold solid lines and bold dashed line types on the map.

Legend:
 PS Plat Book
 CR Official Record
 SD Deed Book
 SCC Deed of County Commissioners Minutes Book
 SUB Subdivision
 RW Right-of-way
 RP Road Plats
 P Plat

All plats, deeds and instruments referenced herein are recorded in the Public Records of Pinellas County, Florida.

This Right-of-Way Transfer Map when recorded is an instrument of conveyance, transferring in accordance with Florida Statute 337.29 (2020) all right, title and interest of the County of Pinellas, Florida, in the road, street and/or highway as set forth on the map to the City of Clearwater, Pinellas County, Florida.

REVISIONS	BY	DATE	REVISION

**City of Clearwater
DOWNING STREET**

**RIGHT-OF-WAY
TRANSFER MAP
(NOT A SURVEY)**

PINELLAS COUNTY, FLORIDA
PUBLIC WORKS

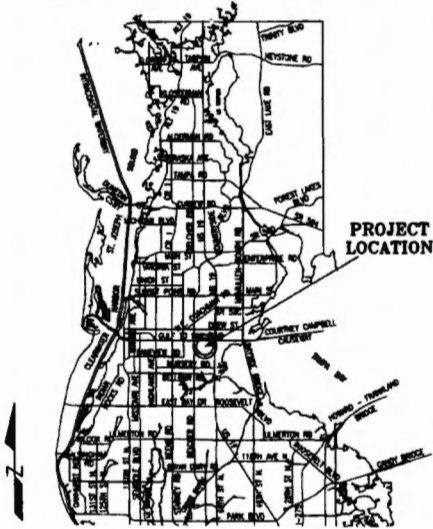
SURVEY AND MAPPING DIVISION
2001 U.S. HWY. 19 NORTH
CLEARWATER, FLORIDA 34625-2007
PHONE (727) 462-6000

EXHIBIT B-10
MAP DATE: 10/10/2020

SURVEY FILE NO.: 2011_00038
PID: 0010618
11011_00038_DOWNING ST.dwg
SHEET: 1 of 1
C-38

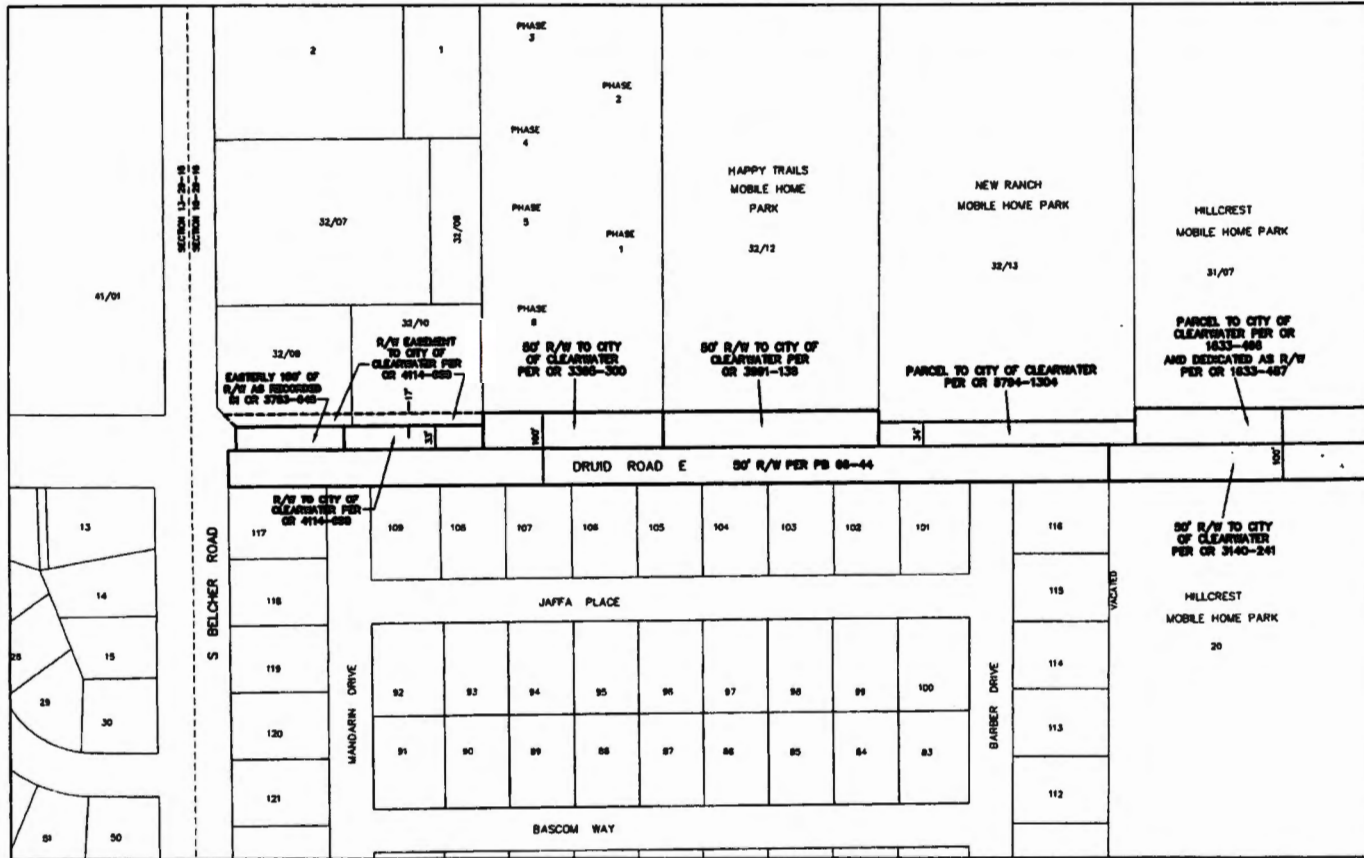
SECTION 18, TOWNSHIP 29 SOUTH, RANGE 16 EAST

PINELLAS COUNTY MAP



PROJECT LOCATION

SEE SHEET 3 OF 3 FOR TABLE OF ROAD SEGMENTS TRANSFERRED FROM PINELLAS COUNTY, FLORIDA TO THE CITY OF CLEARWATER, FLORIDA



MATCH LINE - SEE SHEET 2

This Right-of-Way Transfer Map when recorded is an instrument of conveyance, transferring in accordance with Florida Statute 337.29 (2020) all right, title and interest of the County of Pinellas, Florida, in the road, street and/or highway as set forth on the map to the City of Clearwater, Pinellas County, Florida.



REVISIONS	BY	DATE	REVISION

City of Clearwater
DRUID ROAD E

RIGHT-OF-WAY
TRANSFER MAP
(NOT A SURVEY)

PINELLAS COUNTY, FLORIDA
PUBLIC TRUST
SURVEY AND MAPPING DIVISION
SMALL SCALE MAPS AND SURVEYS
CLEARWATER, FLORIDA 34624-5007
PHONE (772) 464-6004

EXHIBIT B-11
MAP DATE: 12/27/2019

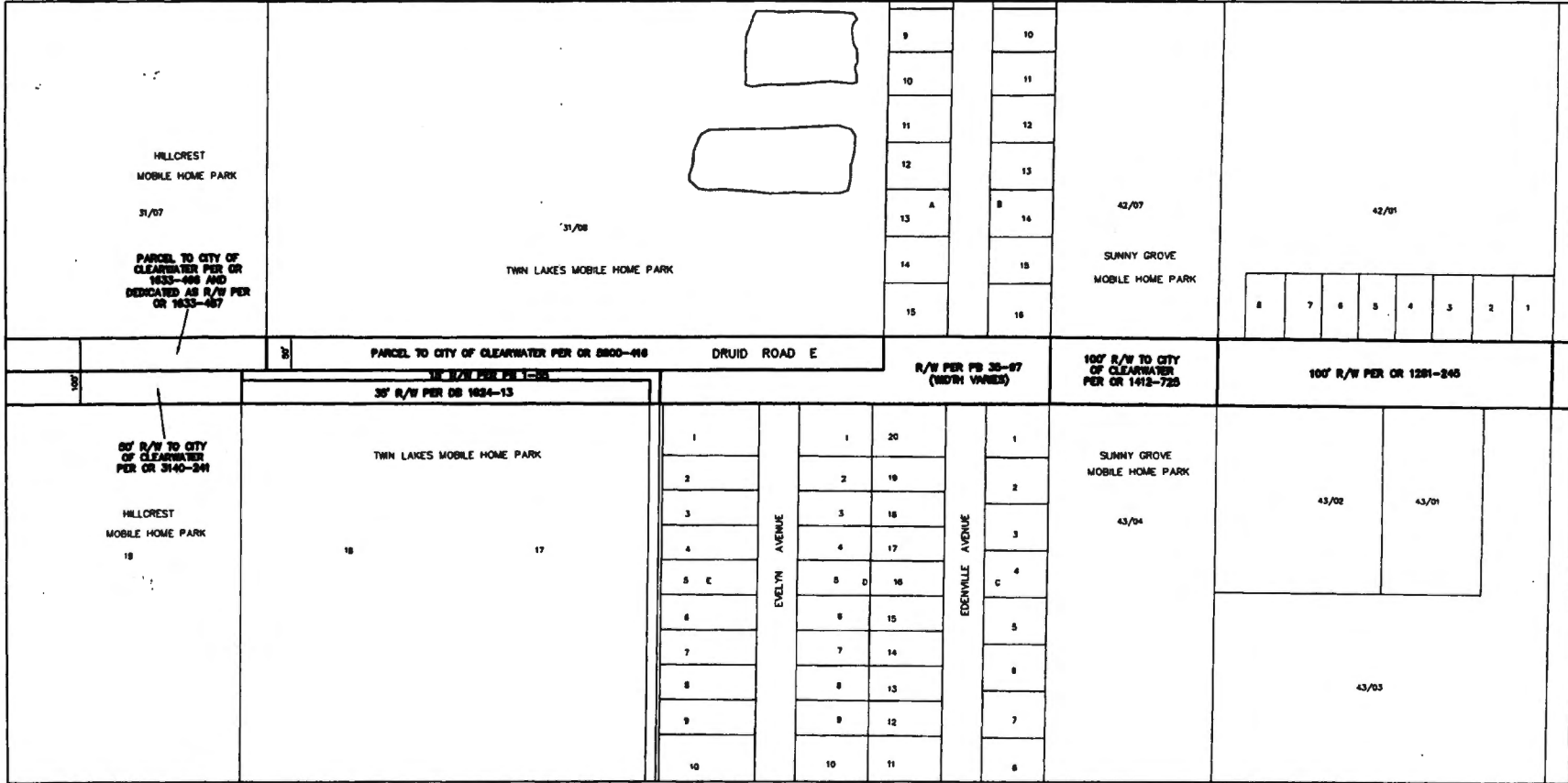
SURVEY FILE NO.: 2011-00038	
PID: 0010018	
2011-00038_DRUID RD E.dwg	
SHEET: 1 of 3	C-10

S:\Information Systems\GIS\Projects\GIS\2011-00038\2011-00038_001.dwg, Date: 12/27/2019, 10:00:00 AM, User: jg...

SECTION 18, TOWNSHIP 29 SOUTH, RANGE 16 EAST

MATCH LINE - SEE SHEET 1

MATCH LINE - SEE SHEET 3



S:\Utilities\Survey\Survey\2011\Map011_00002\Map\Map011_00002.dwg PD E.dwg, Dec 11, 2020 - 11:23am

REVISIONS	BY	DATE	REVISION MADE (BY)	BY	DATE

City of Clearwater
DRUID ROAD E

RIGHT-OF-WAY
TRANSFER MAP
(NOT A SURVEY)

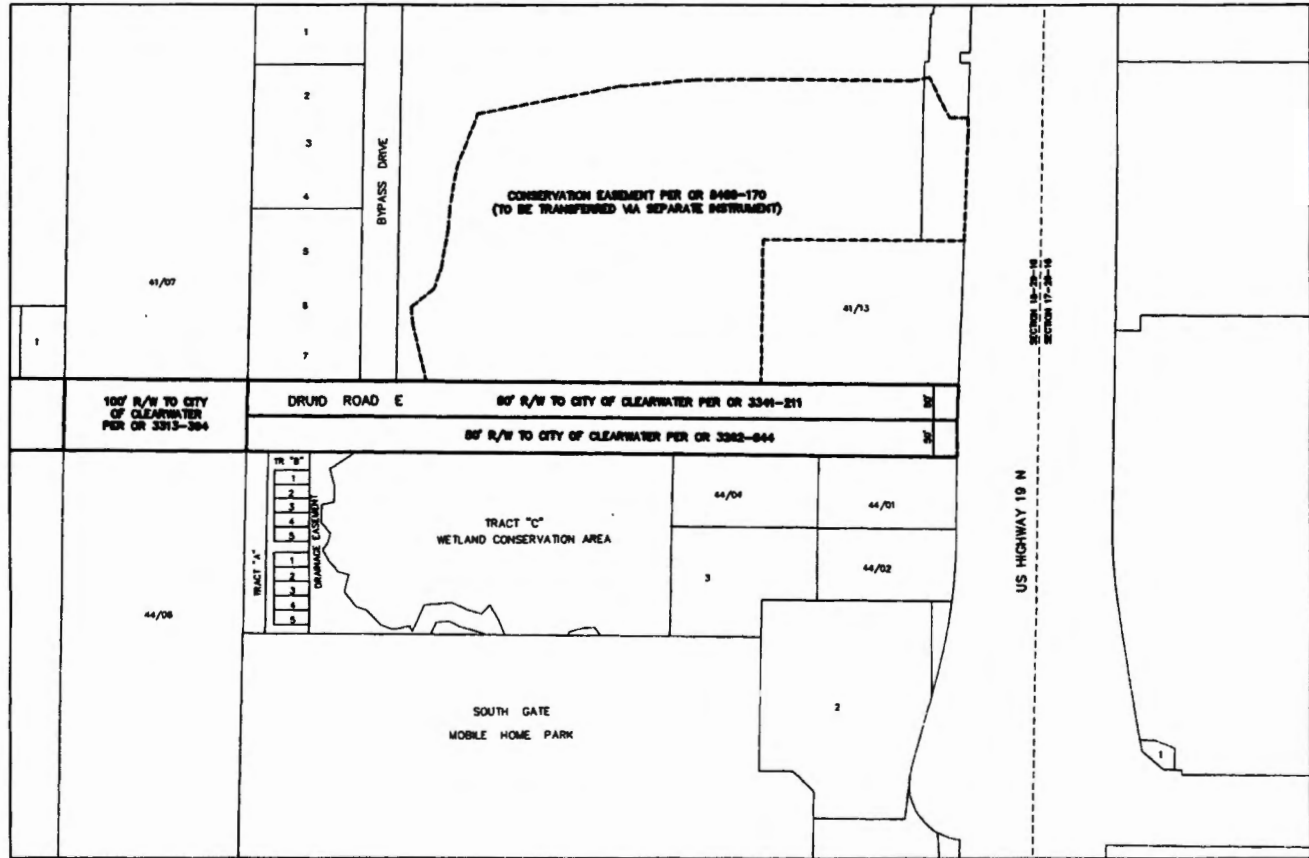
PINELLAS COUNTY, FLORIDA
PUBLIC WORKS

SURVEY AND MAPPING DIVISION
3801 N.E. 37TH ST SUITE 300
CLEARWATER, FLORIDA 34617-2847
PHONE (727) 462-2004

EXHIBIT B-11
MAP DATE: 12/27/2019

SURVEY FILE NO.: B011_00002
FIG: 001061B
FIG1_00002_DRUID RD E.dwg
SHEET: 2 of 3
C-10

SECTION 18, TOWNSHIP 29 SOUTH, RANGE 16 EAST



ROAD SEGMENTS TRANSFERRED FROM PINELLAS COUNTY, FLORIDA TO THE CITY OF CLEARWATER, FLORIDA

Road Name	From	To	Contract Miles	Start Name or Segment Type	Book and Page
Druid Rd E	Balance Rd	US Hwy 19		Lottery 187 of 197 as described in CR 3723-046	CR 3723-046
				Gravelled	PS 85-44
				Pinellas Gravel	PS 1-88
				Dead	DB 1894-13
				Edwards Sub	PS 35-97
				Dead	CR 1281-248
Total			0.85		
			8.35		

NOTE: The table above is a list of the supporting right-of-way instruments that were found. The extents of the transfer are depicted with bold substrings and bold dashed line types on the map.

Together with interests of Pinellas County, if any, within the following parcels conveyed to the City of Clearwater:

CR 4154-085, CR 4114-085, CR 3285-085, CR 2891-126, CR 8794-1204, CR 9140-341, CR 1623-448, CR 8820-495, CR 1412-738, CR 2813-884, CR 2361-271 and CR 2822-044.

EASEMENTS TRANSFERRED FROM PINELLAS COUNTY, FLORIDA TO THE CITY OF CLEARWATER, FLORIDA

- CR 8408-170 - Conservation easement (to be transferred via separate instrument).

ABBREVS

- PS Plat Book
- PS H Plat Book recorded prior to 1912
- CR Official Record
- DB Deed Book
- SUB Subdivision
- R/W Right-of-way
- PP Paved Partition
- (P) Plat
- BCC Board of County Commissioners Minutes Book

All plats, deeds and assessments referenced herein are recorded in the Public Records of Pinellas County, Florida.

MATCH LINE SEE SHEET 2



REVISIONS	BY	DATE	DESCRIPTION

City of Clearwater
DRUID ROAD E

RIGHT-OF-WAY
TRANSFER MAP
(NOT A SURVEY)

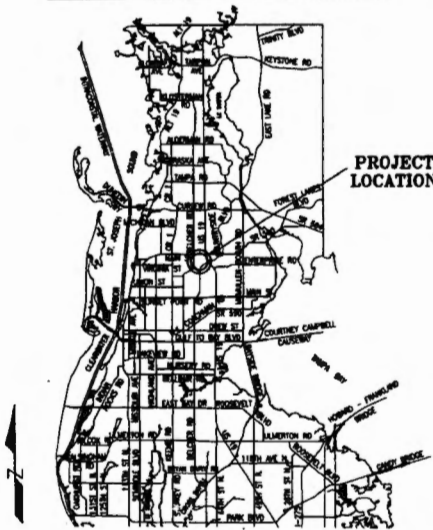
PINELLAS COUNTY, FLORIDA
PUBLIC WORKS

DESIGN AND MAPPING DIVISION
3000 U.S. HWY. 19 NORTH
CLEARWATER, FLORIDA 34604-2007
PHONE (787) 466-6000

EXHIBIT B-11
MAP DATE: 12/27/2018

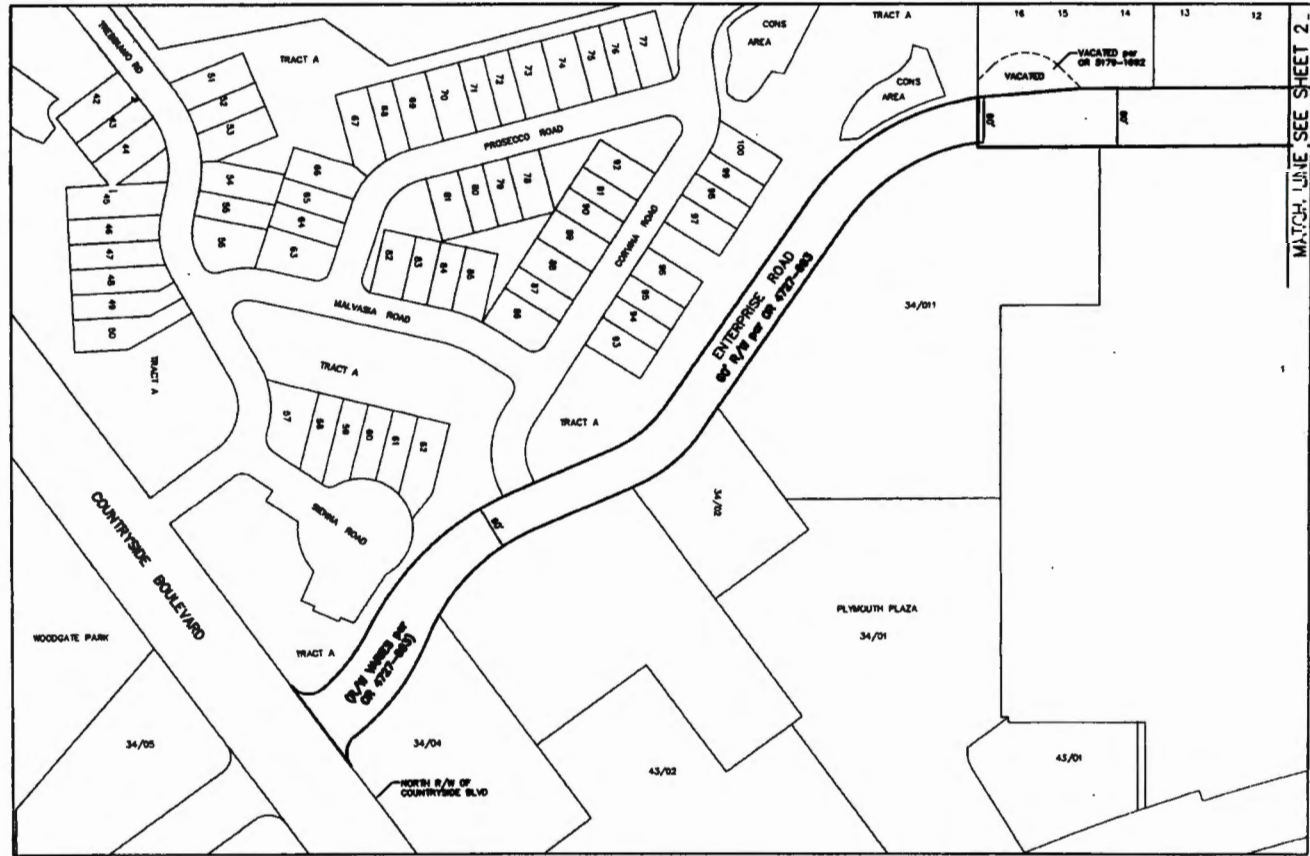
SURVEY FILE NO.: S011_00038
PID: 0010818
S011_00038_DRUID RD E.dwg
SHEET: 3 of 3
C-10

PINELLAS COUNTY MAP



PROJECT LOCATION

SECTION 30, TOWNSHIP 28 SOUTH, RANGE 16 EAST



ROAD SEGMENTS TRANSFERRED FROM PINELLAS COUNTY, FLORIDA TO THE CITY OF CLEARWATER, FLORIDA

Road Name	From	To	Centerline Miles	Plat Name or Document Type	Book and Page
Enterprise Rd	Countryside Blvd	Main St	0.48	Dunedin Industrial Park	PB 64-78
Total			0.48	Deed	OR 4727-983

NOTE: The table above is a list of the supporting right-of-way instruments that were found. The extents of the transfer are depicted with bold continuous and bold dashed line types on the map.

- LEGEND**
- PL Plat Book
 - OR Official Record
 - DR Deed Book
 - BCC Board of County Commissioners Minutes Book
 - SUB Subdivision
 - R/W Right-of-way
 - RP Road Platten
 - (P) Plat

All plats, deeds and easements referenced herein are recorded in the Public Records of Pinellas County, Florida.

This Right-of-Way Transfer Map when recorded is an instrument of conveyance, transferring in accordance with Florida Statute 337.29 (2020) all right, title and interest of the County of Pinellas, Florida, in the road, street and/or highway as set forth on the map to the City of Clearwater, Pinellas County, Florida.



REVISIONS	BY	DATE	REVISION MADE (SEE SURVEY SECTION)	BY	DATE

**City of Clearwater
ENTERPRISE ROAD**

**RIGHT-OF-WAY
TRANSFER MAP
(NOT A SURVEY)**

PINELLAS COUNTY, FLORIDA
PUBLIC WORKS

DESIGN AND SURVEY DIVISION
8001 U.S. HWY. 90 NORTH
CLEARWATER, FLORIDA 34625-3007
PHONE (787) 462-4800

EXHIBIT B-12
MAP DATE: 12/27/2019

SURVEY FILE NO.: 8011_00038

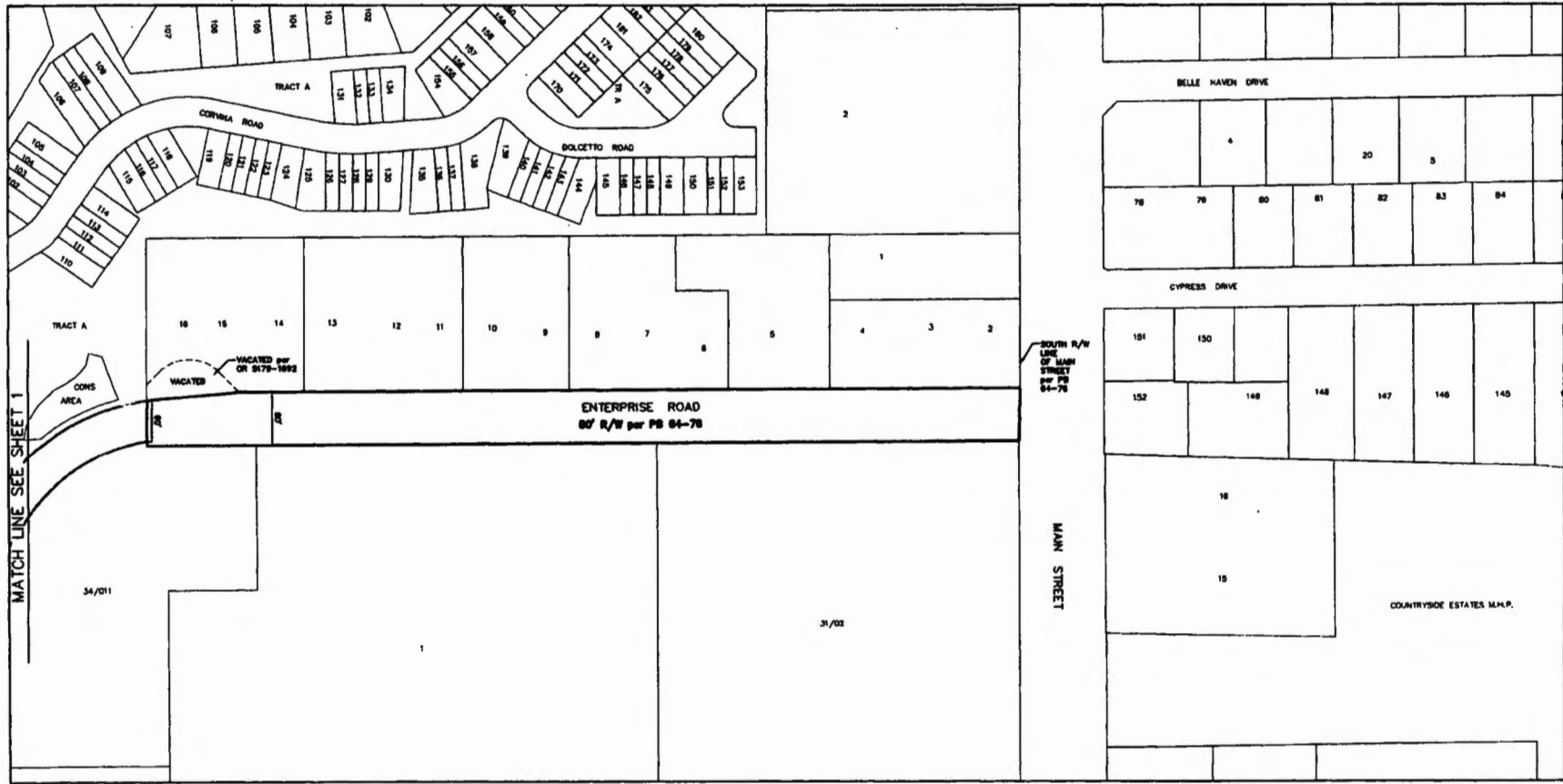
FILE: 001861B

8011_00038_ENTERPRISE RD.dwg

SHEET: 1 of 2 C-19

MATCH LINE SEE SHEET 2

SECTION 30, TOWNSHIP 28 SOUTH, RANGE 16 EAST



S:\Missouri\Survey\Survey\Projects\Survey\3011_00002_ENTERPRISE RD.dwg, Dec 16, 2018 - 8:23am

REVISIONS	BY	DATE	REVISION

City of Clearwater
ENTERPRISE ROAD

RIGHT-OF-WAY
TRANSFER MAP
(NOT A SURVEY)

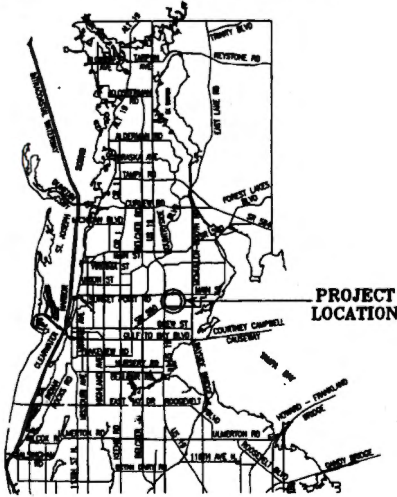
PINELLAS COUNTY, FLORIDA
FIELD OFFICE

SURVEY AND MAPPING DIVISION
8001 U.S. HWY. 19 NORTH
CLEARWATER, FLORIDA 34616-0001
PHONE (727) 491-6000

EXHIBIT B-12
MAP DATE: 12/27/2018

SURVEY FILE NO.: 8011_00008	
PID.: 001861B	
8011_00008_ENTERPRISE RD.dwg	
SHEET: 8 of 8	C-18

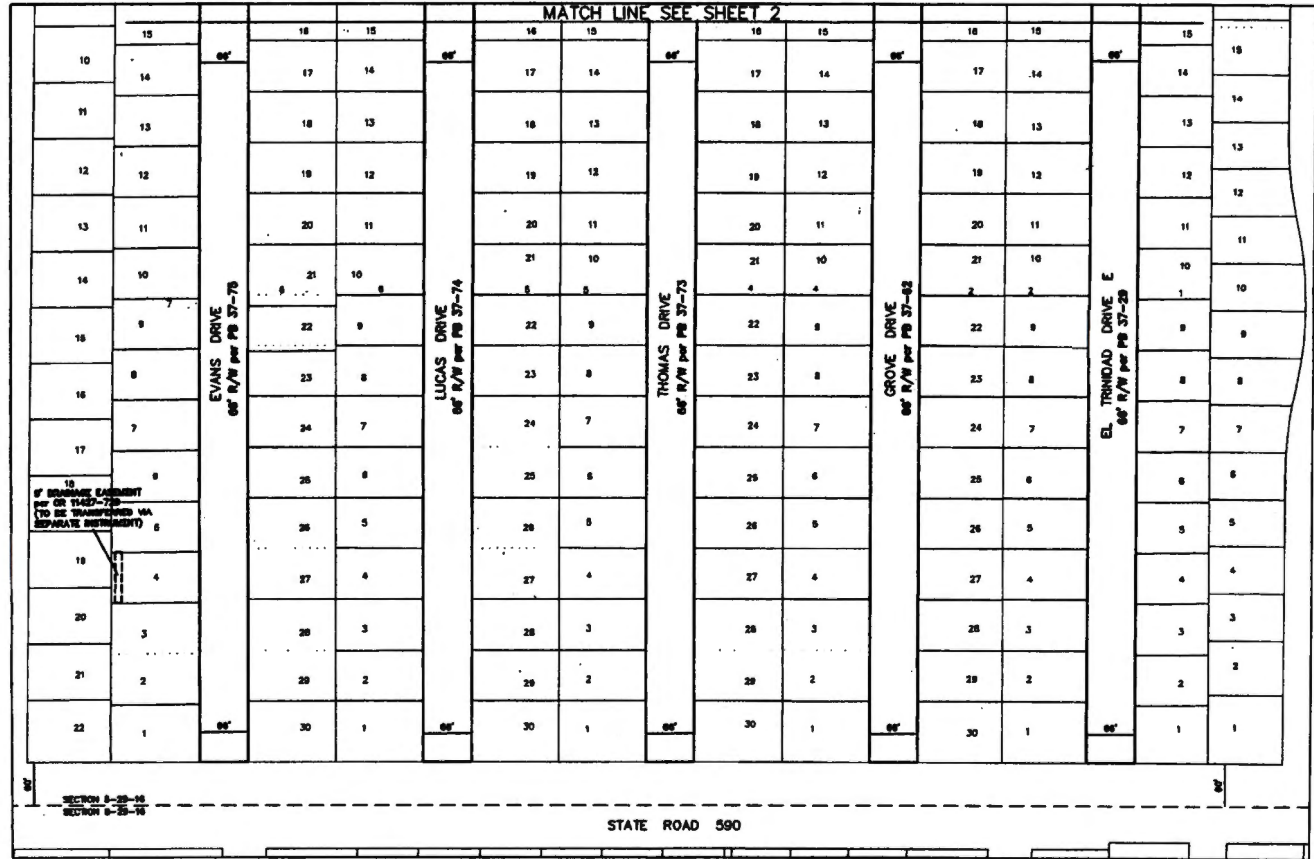
PINELLAS COUNTY MAP



PROJECT LOCATION

SEE SHEET 2 OF 2 FOR TABLES OF ROAD SEGMENTS TRANSFERRED FROM PINELLAS COUNTY, FLORIDA TO THE CITY OF CLEARWATER, FLORIDA

SECTION 5, TOWNSHIP 29 SOUTH, RANGE 16 EAST



This Right-of-Way Transfer Map when recorded is an instrument of conveyance, transferring in accordance with Florida Statute 337.29 (2020) all right, title and interest of the County of Pinellas, Florida, in the road, street and/or highway as set forth on the map to the City of Clearwater, Pinellas County, Florida.



REVISIONS	BY	DATE	REVISION

City of Clearwater
 EVANS DRIVE, LUCAS DRIVE,
 THOMAS DRIVE, GROVE DRIVE,
 EL TRINIDAD DRIVE E &
 TERRACE DRIVE

**RIGHT-OF-WAY
 TRANSFER MAP**
 (NOT A SURVEY)

PINELLAS COUNTY, FLORIDA
 PUBLIC TRUST
 SURVEY AND MAPPING DIVISION
 6801 U.S. HWY. 19 NORTH
 CLEARWATER, FLORIDA 34609-5049
 PHONE (727) 464-3000

EXHIBIT B-13
 MAP DATE: 1/21/2021

SURVEY FILE NO.: R011_00032
 PID: 0016518
 R011_00032_EVANS DR.dwg
 SHEET: 2 of 2 C-33

SECTION 5, TOWNSHIP 29 SOUTH, RANGE 16 EAST

ROAD SEGMENTS TRANSFERRED FROM PINELLAS COUNTY, FLORIDA TO THE CITY OF CLEARWATER, FLORIDA					
Road Name	From	To	Customer Miles	Plot Name or Easement Type	Book and Page
Evans Dr	SR 560	Morningside Dr	0.28	Virginia Grove Terrace Fourth Addition	PB 37-75
				Carlton Terrace First Addition	PB 43-39
Lucas Dr	SR 560	N Terrace Dr	0.22	Virginia Grove Terrace Third Addition	PB 37-74
Thomas Dr	SR 560	N Terrace Dr	0.22	Virginia Grove Terrace Second Addition	PB 37-73
Grove Dr	SR 560	N Terrace Dr	0.22	Virginia Grove Terrace First Addition	PB 37-62
El Trinidad Dr E	SR 560	North Terminus		Virginia Grove Terrace	PB 37-59
				Winwood	PB 113-43
			0.28	Clara Heights Parcel	PB 90-5
N Terrace Dr	Evans Dr	El Trinidad Dr E		Virginia Grove Terrace Fourth Addition	PB 37-76
				Virginia Grove Terrace Third Addition	PB 37-74
				Virginia Grove Terrace Second Addition	PB 37-73
				Virginia Grove Terrace First Addition	PB 37-62
				Virginia Grove Terrace	PB 37-59
Total			0.92		
			1.42		

NOTE: The table above is a list of the supporting right-of-way instruments that were found. The contents of the transfer are depicted with bold easements and bold dashed line types on the map.

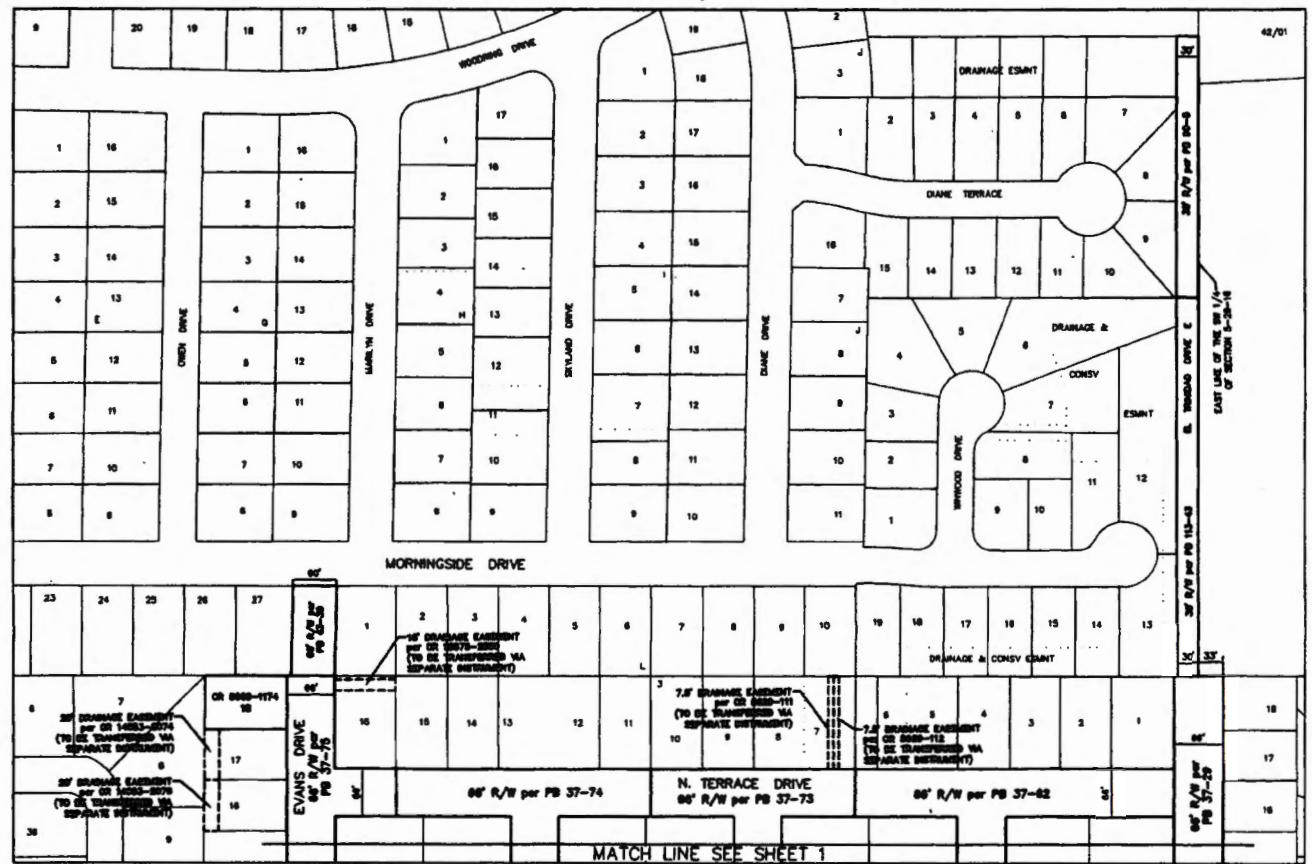
- EASEMENTS TRANSFERRED FROM PINELLAS COUNTY, FLORIDA TO THE CITY OF CLEARWATER, FLORIDA**
- OR 15573-2585 - 17' Drainage Easement - To be transferred via separate instrument.
 - OR 14883-3076 - 20' Drainage Easement - To be transferred via separate instrument.
 - OR 14883-3074 - 20' Drainage Easement - To be transferred via separate instrument.
 - OR 11427-728 - 9' Drainage Easement - To be transferred via separate instrument.
 - OR 8628-112 - 7.5' Drainage Easement - To be transferred via separate instrument.
 - OR 8628-111 - 7.5' Drainage Easement - To be transferred via separate instrument.

PARCEL TRANSFERRED FROM PINELLAS COUNTY, FLORIDA TO THE CITY OF CLEARWATER, FLORIDA

- OR 6885-1174 - Lot 18, Block 7 of Virginia Grove Terrace Fourth Addition, as recorded in PB 37-74.

- LEGEND**
- PB Plat Book
 - OR Official Record
 - DB Dead Book
 - BCC Board of County Commissioners Minutes Book
 - SUB Subdivision
 - R/W Right-of-way
 - RP Road Right-of-way
 - (P) Plat

All plans, deeds and easements referenced herein are recorded in the Public Records of Pinellas County, Florida.



MATCH LINE SEE SHEET 1

REVISIONS	BY	DATE	REVISION	NO.	REV.

City of Clearwater
 EVANS DRIVE, LUCAS DRIVE,
 THOMAS DRIVE, GROVE DRIVE,
 EL TRINIDAD DRIVE E &
 TERRACE DRIVE

**RIGHT-OF-WAY
 TRANSFER MAP**
 (NOT A SURVEY)

PINELLAS COUNTY, FLORIDA
 PUBLIC WORKS

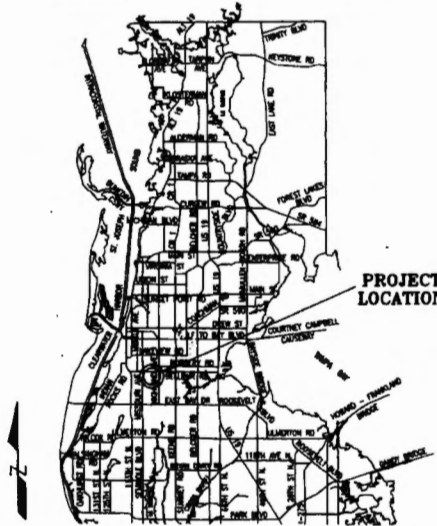
SURVEY AND MAPS DIVISION
 4000 N.W. 57TH ST. SUITE 200
 CLEARWATER, FLORIDA 34617-2007
 PHONE (727) 454-2000

EXHIBIT B-13
 MAP DATE: 1/21/2021

SURVEY FILE NO.: BOLL_0008
FILE NO.: 0018018
BOLL_0008_EVANS DR.dwg
SHEET: 2 of 2
C-33

D:\Projects\Survey\Survey\BOL\Projects\Boll\BOLL_0008_EVANS DR.dwg, Job No. 2021 - 01.dwg

PINELLAS COUNTY MAP



PROJECT LOCATION

SECTION 27, TOWNSHIP 29 SOUTH, RANGE 15 EAST

SECTION 26, TOWNSHIP 29 SOUTH, RANGE 15 EAST



ROAD SEGMENTS TRANSFERRED FROM PINELLAS COUNTY, FLORIDA TO THE CITY OF CLEARWATER, FLORIDA

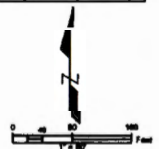
Road Name	From	To	Centerline Miles	Plat Name or Document Type	Book and Page
S Hillcrest Ave	Ponce de Leon Blvd	Bayview Dr	0.12	Monterey Heights First Addition	PG 33-43
Total			0.12		

NOTE: The table above is a list of the supporting right-of-way instruments that were found. The extents of the transfer are depicted with bold continuous and bold dashed line types on the map.

- LEGEND**
- PS Plat Book
 - OR Official Record
 - DB Dead Book
 - BCC Board of County Commissioners Minutes Book
 - SUB Subdivision
 - R/W Right-of-way
 - FP Road Partition
 - (P) Plat

All plats, deeds and easements referenced hereon are recorded in the Public Records of Pinellas County, Florida.

This Right-of-Way Transfer Map when recorded is an instrument of conveyance, transferring in accordance with Florida Statute 337.29 (2020) all right, title and interest of the County of Pinellas, Florida, in the road, street and/or highway as set forth on the map to the City of Clearwater, Pinellas County, Florida.



REVISIONS	BY	DATE	REVISION

**City of Clearwater
S HILLCREST AVE**

**RIGHT-OF-WAY
TRANSFER MAP
(NOT A SURVEY)**

PINELLAS COUNTY, FLORIDA
PUBLIC WORKS

DESIGN AND MAPS DIVISION
3000 U.S. HWY. 90 NORTH
CLEARWATER, FLORIDA 34617-5017
PHONE (787) 466-1000

EXHIBIT B-14
MAP DATE: 12/27/2019

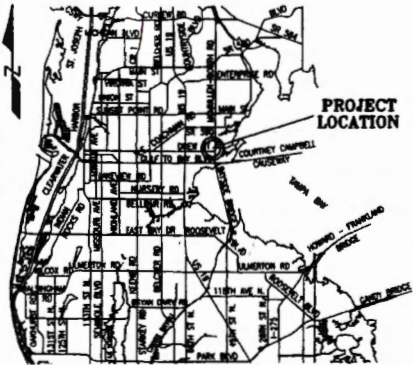
SURVEY FILE NO.: R011_00038

FIG.: 0018618

R011_00038_HILLCREST AVE.dwg

SHEET: 1 of 1 C-16

PINELLAS COUNTY MAP



PROJECT LOCATION

SECTION 09, TOWNSHIP 29 SOUTH, RANGE 16 EAST



ROAD SEGMENTS TRANSFERRED FROM PINELLAS COUNTY, FLORIDA TO THE CITY OF CLEARWATER, PINELLAS COUNTY, FLORIDA

Road Name	From	To	Quantity	Plan Name or Permitment Type	Book and Page
Glen Oak Ave N	West Dead End	Glen Oak Ave E	6.12	Special Terrace	PG 28-34
Glen Oak Ave E	West	Glen Oak Ave E	6.11	Special Terrace	PG 28-34
Lake Vista Dr	Dead End	Glen Oak Ave E	6.17	Special Terrace	PG 28-34
Moss Ave	South Dead End	Glen Oak Ave N	6.21	Special Terrace	PG 28-34
Grand View Ave	West Dead End	Mckallen Booth Rd	6.22	Special Terrace	PG 28-34
Yarnale View Ln	Moss Ave	Mckallen Booth Rd	6.14	Special Terrace	PG 28-34
Hoyt Ave	West Dead End	Mckallen Booth Rd	6.22	Special Terrace	PG 49-49
Hoyt Ave	West Dead End	Mckallen Booth Rd	6.12	Special Terrace	PG 49-49
San Jose St	West Dead End	Mckallen Booth Rd	6.24	Dist One Ordinance	PG 49-74
San Pedro St	West Dead End	Mckallen Booth Rd	6.24	Dist One Ordinance	PG 49-74
San Mateo St	South Rd	San Jose St	6.23	Right-of-Way	PG 23-42

RIGHT-OF-WAY TRANSFERRED FROM PINELLAS COUNTY, FLORIDA TO THE CITY OF CLEARWATER, PINELLAS COUNTY, FLORIDA

Right-of-Way	From	To	Quantity	Plan Name or Permitment Type	Book and Page
10' Drainage Utility Easement	Per CR 6559-2308	(to be transferred via separate instrument)			

NOTE: This table shows a list of the right-of-way instrument(s) that were filed. The contents of the transfer are depicted with both continuous and both dotted lines on the map.

Legend:
 CR - Clearwater
 DP - Pinellas
 SR - State Road
 US - U.S. Highway

MATCH LINE - SEE SHEET 2 OF 2

This Right-of-Way Transfer Map when recorded is an instrument of title conveyance, transferring in accordance with Florida Statute 337.29 (2020) all right, title and interest of the County of Pinellas, Florida, in the road, street and/or highway as set forth on the map to the City of Clearwater, Pinellas County, Florida.

REVISIONS	BY	DATE	REVISION	APPROVED BY	CITY OF CLEARWATER	PINELLAS COUNTY, FLORIDA	EXHIBIT B-15	SURVEY FILE NO.: R011_00038
							MAP DATE: 1/8/2021	PD: 0018518
								R011_00038_EXHIBIT B-15
								SHEET: 1 of 2
								C-2

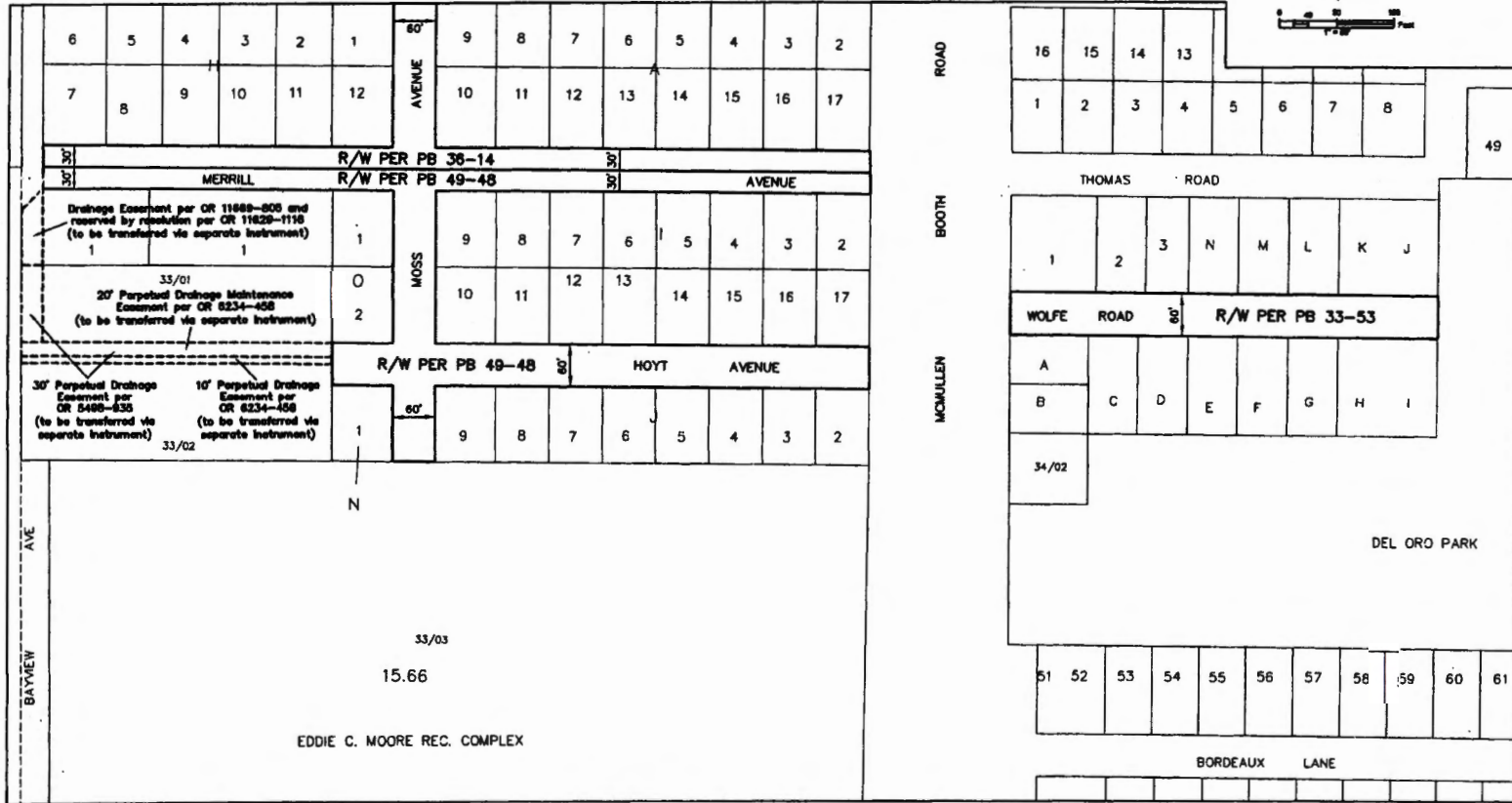
City of Clearwater
 Moss Ave, Glen Oak Ave N,
 Hoyt Ave, Wolfe Rd, etc.

RIGHT-OF-WAY
TRANSFER MAP
 (NOT A SURVEY)

PINELLAS COUNTY, FLORIDA
 PUBLIC WORKS
 SURVEY AND MAPPING DIVISION
 6001 U.S. HWY. 19 NORTH
 CLEARWATER, FLORIDA 34617-4077
 PHONE (787) 466-5004

SECTION 09, TOWNSHIP 29 SOUTH, RANGE 16 EAST

MATCH LINE - SEE SHEET 1 OF 2



S:\Information\Survey\Survey\2019 Proj\1211_Vol\2021_08032_Dwg\12011_08032_RPT.dwg, Jan 08, 2021 - 8:48am

REVISIONS	BY	DATE	REVISION	BY	DATE

City of Clearwater
 Moss Ave, Glen Oak Ave N,
 Hoyt Ave, Wolfe Rd, etc.

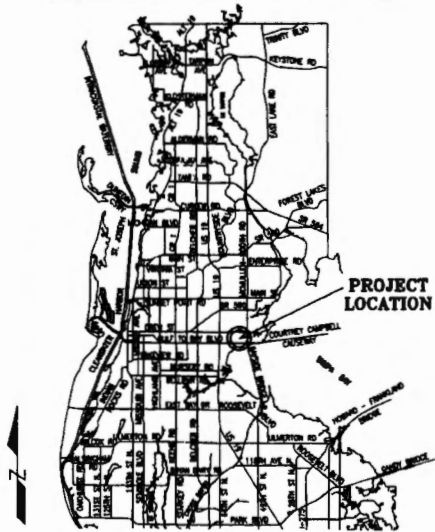
**RIGHT-OF-WAY
 TRANSFER MAP
 (NOT A SURVEY)**

PINKELAS COUNTY, FLORIDA
 PUBLIC WORKS
 SURVEY AND MAPPING DIVISION
 4000 W. US HWY. 90 SUITE
 CLEARWATER, FLORIDA 34605-5047
 PHONE (787) 466-5004

EXHIBIT B-15
 MAP DATE: 1/6/2021

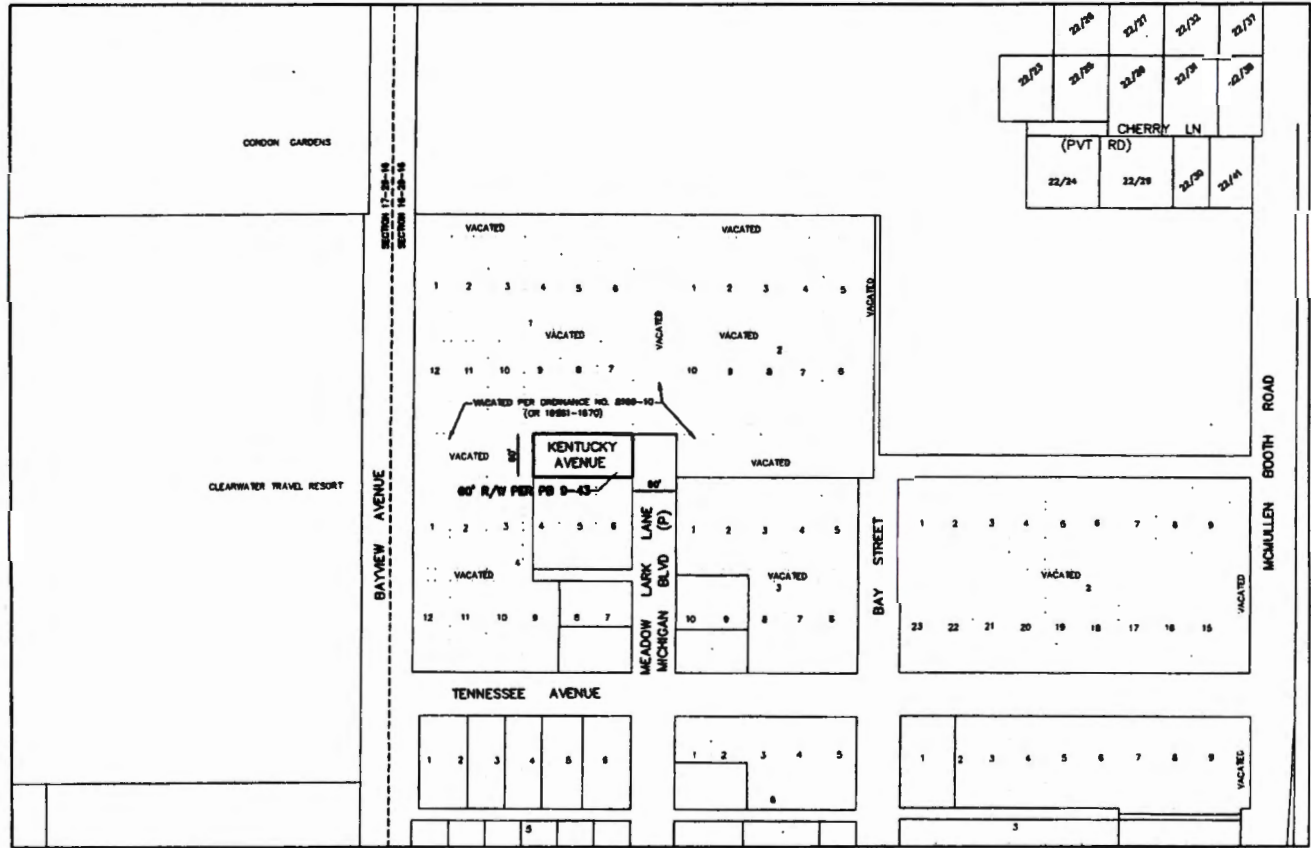
SURVEY FILE NO.: 1011_0058	
PID: 0010618	
1011_0058_KAPOK.dwg	
SHEET: 2 of 2	C-8

PINELLAS COUNTY MAP



PROJECT LOCATION

SECTION 16, TOWNSHIP 29 SOUTH, RANGE 16 EAST



ROAD SEGMENTS TRANSFERRED FROM PINELLAS COUNTY, FLORIDA TO THE CITY OF CLEARWATER, FLORIDA

Road Name	From	To	Centerline Miles	Flat Name or Designated Type	Book and Page
Kentucky Ave	Private Rd	Meadow Lark Ln	0.03	Bay View City Sub	PB 9-43
Yield			0.03		

NOTE: The table above is a list of the supporting right-of-way instruments that were found. The contents of the transfer are depicted with bold continuous and bold dashed line types on the map.

LEGEND

- PR Private Right
- OR Official Record
- DR Deed Record
- SCC Board of County Commissioners Minutes Book
- RSB Resolution
- RFW Right-of-Way
- RP Road Platting
- P Plat

All plats, deeds and easements referenced herein are recorded in the Public Records of Pinellas County, Florida.

This Right-of-Way Transfer Map when recorded is an instrument of conveyance, transferring in accordance with Florida Statute 337.29 (2020) all right, title and interest of the County of Pinellas, Florida, in the road, street and/or highway as set forth on the map to the City of Clearwater, Pinellas County, Florida.



REVISIONS	BY	DATE	REVISION	BY	DATE

City of Clearwater
KENTUCKY AVE

RIGHT-OF-WAY
TRANSFER MAP
(NOT A SURVEY)

PINELLAS COUNTY, FLORIDA
PUBLIC RECORDS

SURVEY AND MAPS DIVISION
3000 N.E. 1ST ST. SUITE 200
CLEARWATER, FLORIDA 34617-2000
PHONE (727) 464-5000

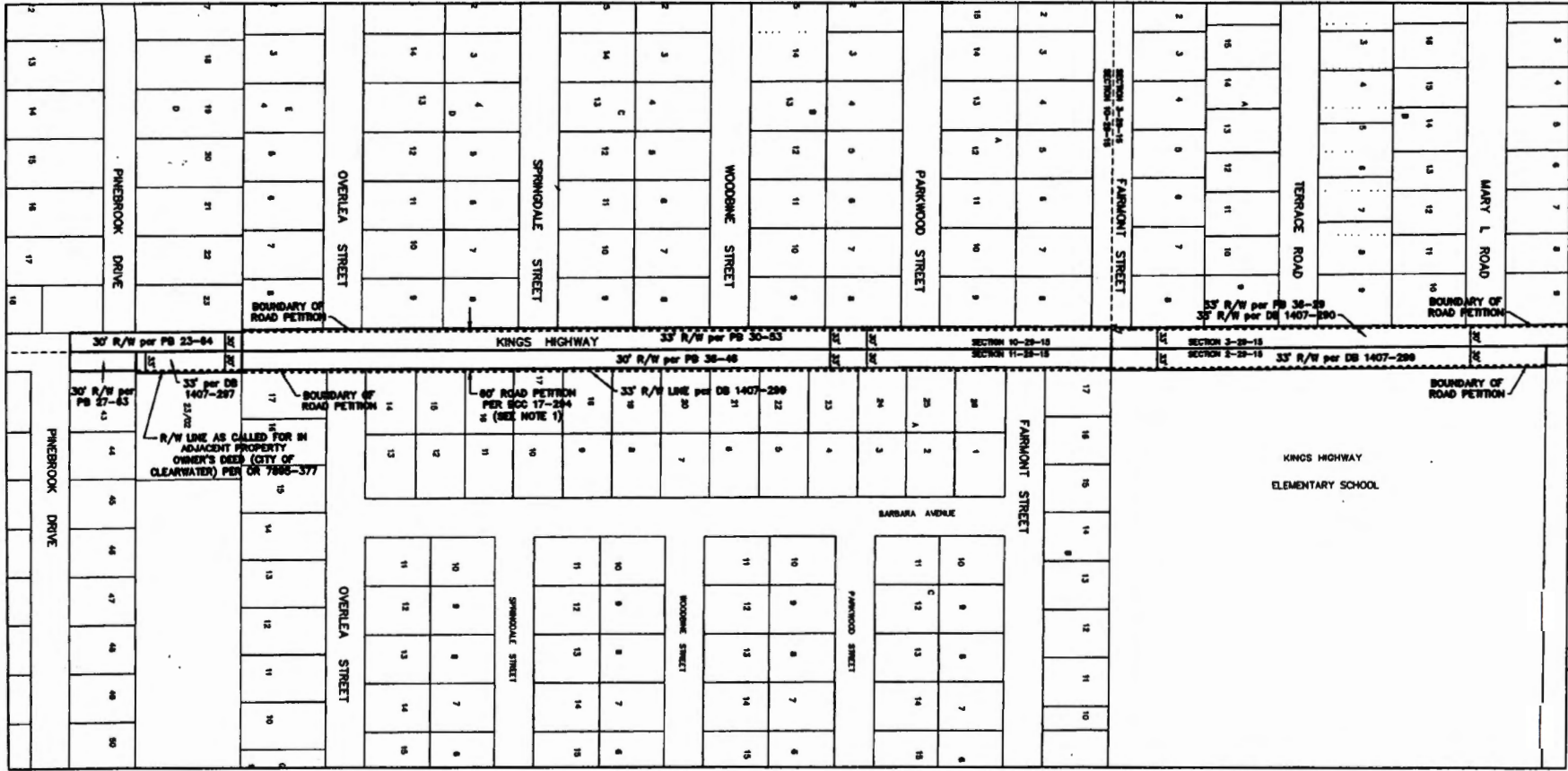
EXHIBIT B-16
MAP DATE: 12/27/2019

SURVEY FILE NO.: 8011_00038
FILE NO.: 0010018
8011_00038_KENTUCKY AVE.dwg
SHEET: 1 of 1 C-38

S:\Information\Survey\Survey\2011\Projects\2011\2011_00038\Draw\2011_00038.dwg, Date: 12/27/2019, 10:58:58 AM

SECTION 10, TOWNSHIP 29 SOUTH, RANGE 15 EAST

SECTION 3, TOWNSHIP 29 SOUTH, RANGE 15 EAST



SECTION 11, TOWNSHIP 29 SOUTH, RANGE 15 EAST

SECTION 2, TOWNSHIP 29 SOUTH, RANGE 15 EAST

SEE SHEET 3 OF 3 FOR PROJECT LOCATION
MAP AND TABLE OF ROAD SEGMENTS
TRANSFERRED FROM PINELLAS COUNTY, FLORIDA
TO THE CITY OF CLEARWATER, FLORIDA

This Right-of-Way Transfer Map when recorded is an instrument of conveyance, transferring in accordance with Florida Statute 337.29 (2020) all right, title and interest of the County of Pinellas, Florida, in the road, street and/or highway as set forth on the map to the City of Clearwater, Pinellas County, Florida.

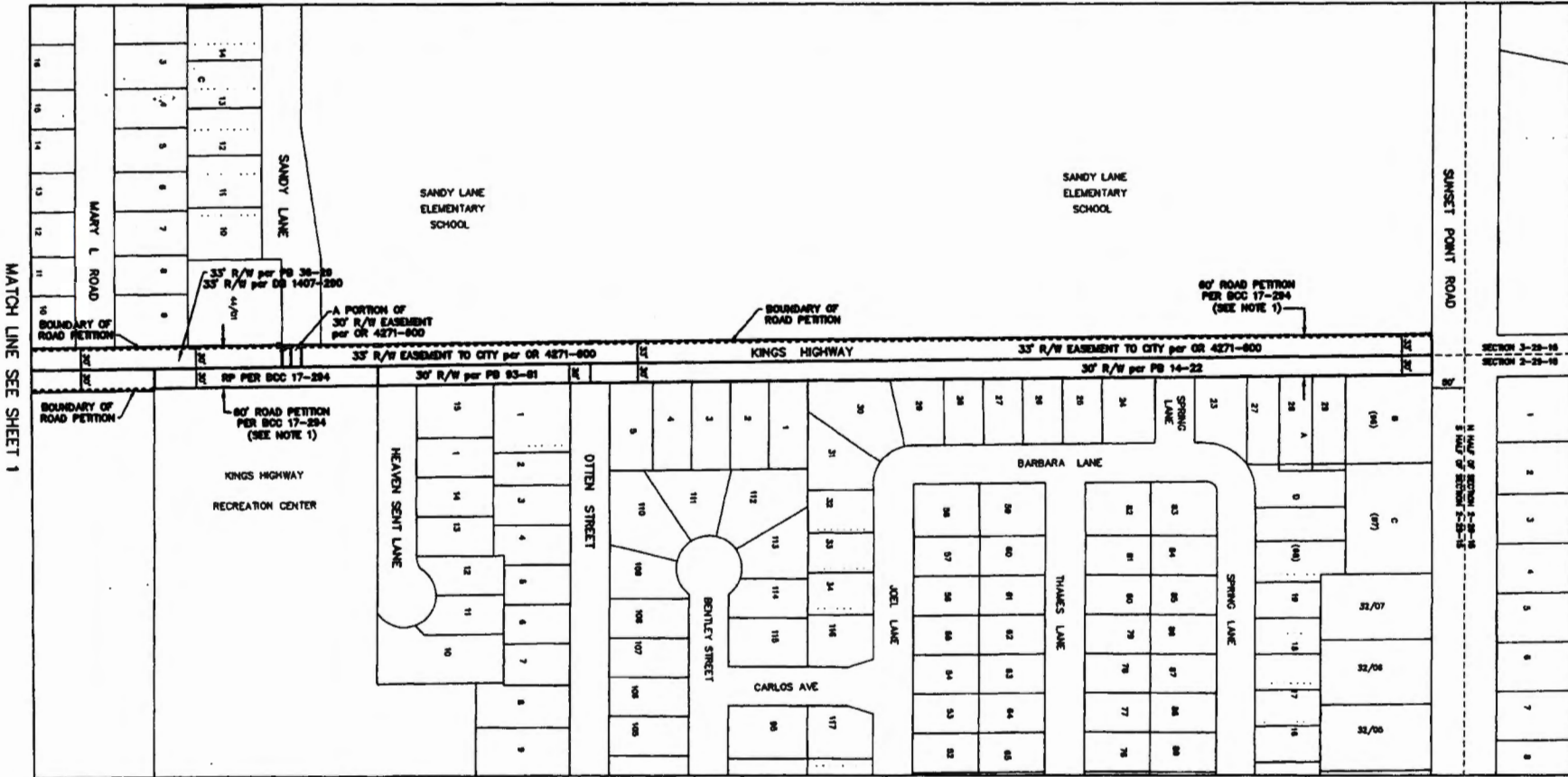
NOTE 1:
Per Board of County Commissioners Minutes Book 17, Page 284, filed April 21st, 1942, Kings Highway was petitioned to be established as a public road, having a width of 60 feet. The declaration of the petitioned road was not found.



REVISIONS BY DATE _____ _____ _____ _____ _____ _____		City of Clearwater KINGS HIGHWAY	RIGHT-OF-WAY TRANSFER MAP (NOT A SURVEY)	PINELLAS COUNTY, FLORIDA PUBLIC WORKS ENGINEER AND SURVEYOR LICENSE 5000 S.W. 5TH AVENUE, SUITE 100 CLEARWATER, FLORIDA 34604-5000 PHONE (727) 420-5000	EXHIBIT B-17 MAP DATE: 1/15/2021	SURVEY FILE NO.: S011_0003E PID: 0016018 S011_0003E_KINGS HWY.dwg SHEET: 1 of 8 C-6
---	--	--	---	--	--	--

C:\Users\j\OneDrive\Desktop\Projects\2021\20210115\20210115_0003E_KINGS HWY.dwg, Jan 15, 2021 - 8:11am

SECTION 3, TOWNSHIP 29 SOUTH, RANGE 15 EAST



SECTION 2, TOWNSHIP 29 SOUTH, RANGE 15 EAST

NOTE 1:
 Per Board of County Commissioners Minutes Book 17, Page 294, filed April 21st, 1942, Kings Highway was petitioned to be established as a public road, having a width of 80 feet. The dedication of the petitioned road was not found.

S:\Information\Survey\Survey\Survey\2021\2021_0003_Kings Hwy\2021_0003_Kings Hwy.dwg, Jan 15, 2021 - 4:11pm

REVISIONS	BY	DATE	DESCRIPTION	BY	DATE

City of Clearwater
 KINGS HIGHWAY

RIGHT-OF-WAY
 TRANSFER MAP
 (NOT A SURVEY)

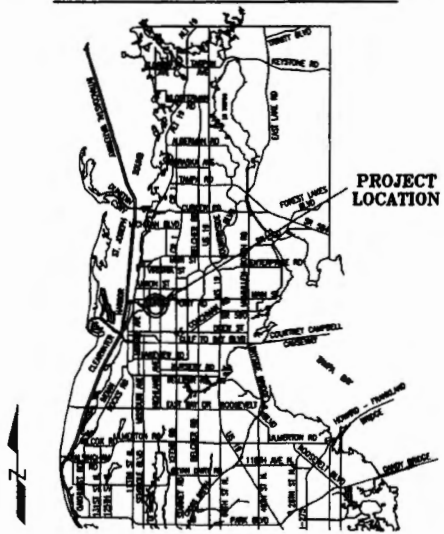
PINELLAS COUNTY, FLORIDA
 PUBLIC WORKS
 STREET AND HIGHWAY DIVISION
 4001 N.W. 57TH ST SUITE 200
 CLEARWATER, FLORIDA 34617-2007
 PHONE (727) 461-6000

EXHIBIT B-17
 MAP DATE: 1/15/2021

SURVEY FILE NO.: 2011_00038
 PID: 0010618
 2011_0003_KINGS HWY.dwg
 SHEET: 2 of 3 C-8

C:\Users\jerry\Documents\Projects\Kings Highway\Kings Highway\Kings Highway.dwg, Jan 15, 2021 - 10:11am

PINELLAS COUNTY MAP



ROAD SEGMENTS TRANSFERRED FROM PINELLAS COUNTY, FLORIDA TO THE CITY OF CLEARWATER, FLORIDA

Block Name	From	To	Centerline Miles	Plot Name or Document Type	Book and Page
Widge Hery	Pinelbrook Drive	Sunset Point Rd		Unit 2 of Palm Terrace Sub.	PB 27-63
				Pine Brook Sub.	PB 22-64
				Deed	DB 1407-287
				Highland Terrace Manor	PB 26-48
				Pinelbrook Highlands	PB 30-63
				Zephyr Gardens	PB 14-22
				Second Addition to Betty Lane Heights Sub.	PB 36-26
				Sandy Oaks	PB 93-01
				Deed	DB 1407-630
				Deed	DB 1407-288
Total			0.80 0.80	Road Right-of-Way	BOC 17-284

NOTE: The table above is a list of the supporting right-of-way instruments that were found. The extents of the transfer are depicted with bold solid lines and local dashed line types on the map.

Pinellas County's rights in the entire width of public right-of-way may be unknown. The City shall be responsible for determining the rights obtained by virtue of the petition and subsequently obtained by the City by virtue of this transfer.

Together with interests of Pinellas County, if any, within the 1/4 Right of Way Encroachment to the City of Clearwater as recorded in CR 4271-400.

LEGEND
 PB Plat Book
 CR Official Record
 DB Deed Book
 BOC Board of County Commissioners Minutes Book
 SUB Subdivision
 RW Right-of-way
 RP Road Right-of-Way
 P Plat

All plots, deeds and easements referenced herein are recorded in the Public Records of Pinellas County, Florida.

REVISIONS	BY	DATE	DESCRIPTION

City of Clearwater
KINGS HIGHWAY

RIGHT-OF-WAY
TRANSFER MAP
(NOT A SURVEY)

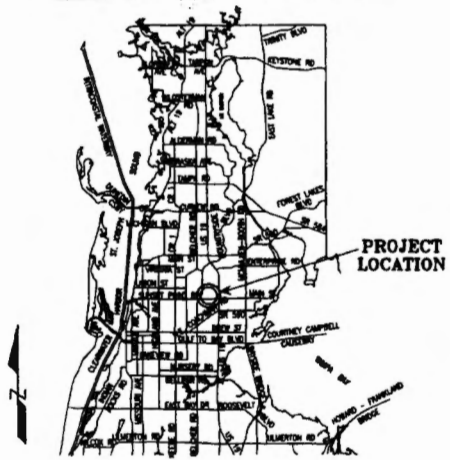
PINELLAS COUNTY, FLORIDA
PLANNING DEPARTMENT

SURVEY AND MAPPING DIVISION
3001 S.W. 15 STREET
CLEARWATER, FLORIDA 34616-2000
PHONE (781) 464-3000

EXHIBIT B-17
MAP DATE: 1/15/2021

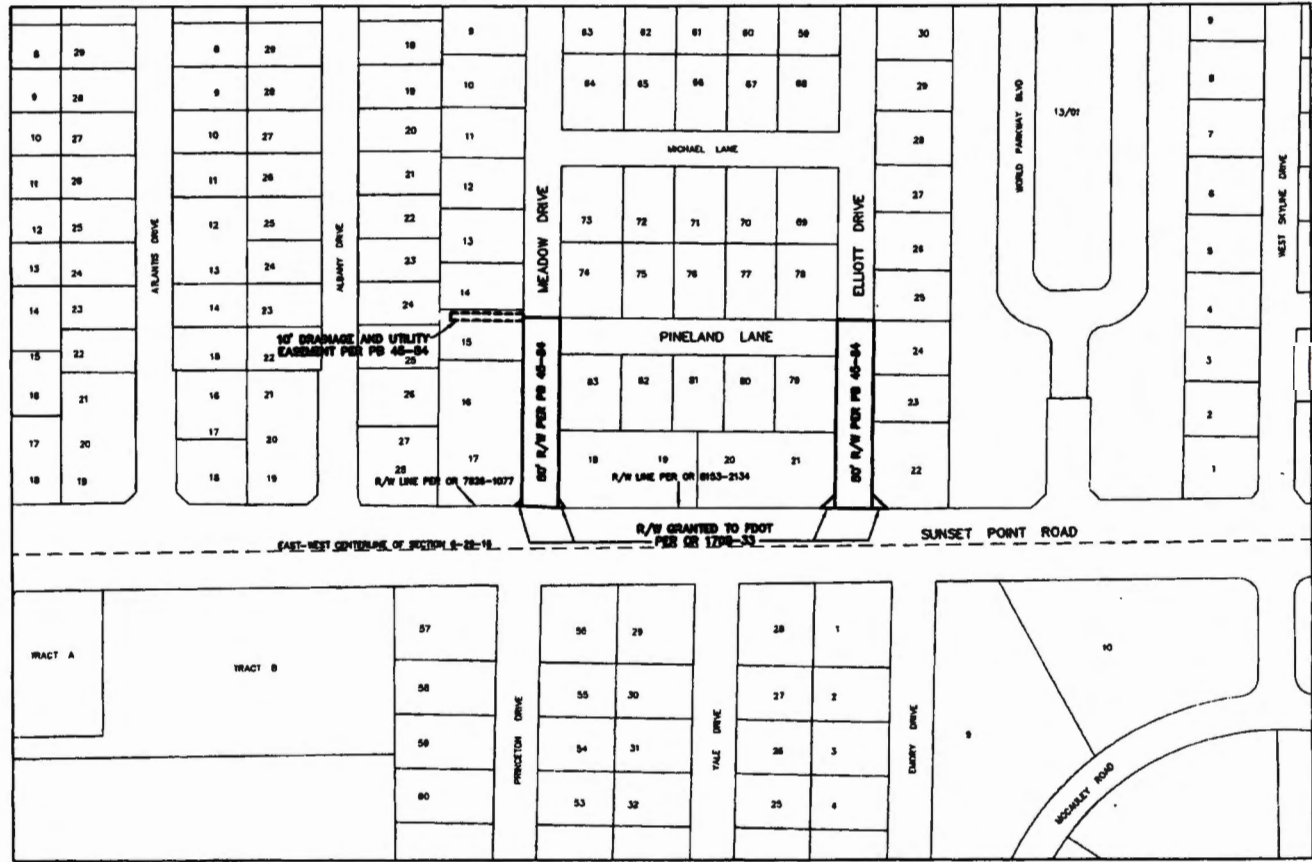
SURVEY FILE NO.: BOLL_00038
FIG.: 0018518
BOLL_00038_KINGS HWY.dwg
SHEET: 3 of 3 C-6

PINELLAS COUNTY MAP



PROJECT LOCATION

SECTION 6, TOWNSHIP 29 SOUTH, RANGE 16 EAST



R/W GRANTED TO FOOT PER OR 1796-32 SUNSET POINT ROAD

ROAD SEGMENTS TRANSFERRED FROM PINELLAS COUNTY, FLORIDA TO THE CITY OF CLEARWATER, FLORIDA

Road Name	From	To	Commence	Plat Name or	Book and Page
Meadow Dr	Sunset Point Rd	Pineland Ln	0.00	Barrett Manor	PS 45-54
Elliot Dr	Sunset Point Rd	Pineland Ln	0.00	Barrett Manor	PS 45-54
Total			0.00		

SEGMENTS TRANSFERRED FROM PINELLAS COUNTY, FLORIDA TO THE CITY OF CLEARWATER, FLORIDA

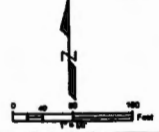
- 10' Drainage & Utility Easement per plat of Barrett Manor recorded in PS 45-54

LEGEND

- PS Plat Book
- CR Certified Record
- CR Certified Record
- CR Certified Record
- SOC Board of County Commissioners Minutes Book
- SUB Subdivision
- R/W Right-of-way
- RP Road Position
- PL Plat

All plans, deeds and instruments referenced herein are recorded in the Public Records of Pinellas County, Florida.

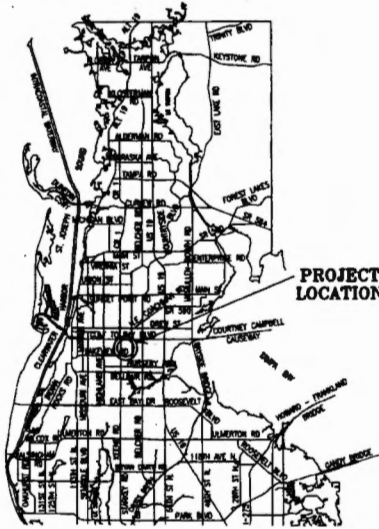
This Right-of-Way Transfer Map when recorded is an instrument of conveyance, transferring in accordance with Florida Statute 337.29 (2020) all right, title and interest of the County of Pinellas, Florida, in the road, street and/or highway as set forth on the map to the City of Clearwater, Pinellas County, Florida.



REVISIONS BY DATE DESCRIPTION _____ _____ _____				City of Clearwater MEADOW DR & ELLIOTT DR		RIGHT-OF-WAY TRANSFER MAP (NOT A SURVEY)		PINELLAS COUNTY, FLORIDA PUBLIC WORKS SURVEY AND MAPS DIVISION 3000 N.W. 19 AVENUE CLEARWATER, FLORIDA 34616-2007 PHONE (772) 464-3800		EXHIBIT B-18 MAP DATE: 12/27/2019		SURVEY FILE NO.: 2011_00038 PID.: 0010518 2011_00038_MEADOW DR.dwg SHEET: 1 of 1 C-31	
--	--	--	--	---	--	--	--	---	--	---	--	--	--

D:\p\pinellas\Survey\Survey\2019 Pineland\2011\2011_00038\2019 Pineland\2011_00038_MEADOW DR.dwg, Dec 16, 2020 - 10:15am

PINELLAS COUNTY MAP



PROJECT LOCATION

ROAD SEGMENTS TRANSFERRED FROM PINELLAS COUNTY, FLORIDA TO THE CITY OF CLEARWATER, FLORIDA

Road Name	From	To	Centerline Miles	Plot Name or Document Date	Book and Page
Brentwood Dr	Keene Rd	Brookside Rd	0.14	Lake Lake Manor	PB 35-12
Beverly Cir N	Keene Rd	Brookside Rd		Lake Lake Manor First Addition	PB 35-7
				Meadow Creek	PB 35-20
			0.15	Lake Lake Manor	PB 35-12
				Lake Lake Manor First Addition	PB 35-7
Meadow Ln	Keene Rd	Brookside Rd	0.17	Meadow Creek	PB 35-20
Total			0.46		

NOTE: The table above is a list of the supporting right-of-way instruments that were found. The contents of the transfer are depicted with bold continuous and bold dashed line types on the map.

- Legend
- PS Full Block
 - CR Official Record
 - DB Dead Block
 - SCC Board of County Commissioners Minutes Book
 - SSB Subdivision
 - R/W Right-of-way
 - RP Road Platten
 - (P) Plat

All plots, deeds and assessments referenced herein are recorded in the Public Records of Pinellas County, Florida.

SECTION 23, TOWNSHIP 29 SOUTH, RANGE 15 EAST

SECTION 24, TOWNSHIP 29 SOUTH, RANGE 15 EAST



This Right-of-Way Transfer Map when recorded is an instrument of conveyance, transferring in accordance with Florida Statute 337.29 (2020) all right, title and interest of the County of Pinellas, Florida, in the road, street and/or highway as set forth on the map to the City of Clearwater, Pinellas County, Florida.



REVISIONS	BY	DATE	REVISION	BY	DATE

City of Clearwater
MEADOW LN, BEVERLY CIR N &
BRENTWOOD DR

RIGHT-OF-WAY
TRANSFER MAP
(NOT A SURVEY)

PINELLAS COUNTY, FLORIDA
PUBLIC WORKS

SURVEY AND MAPPING DIVISION
3001 U.S. HWY. 19 NORTH
CLEARWATER, FLORIDA 34616-2000
PHONE (772) 482-2000

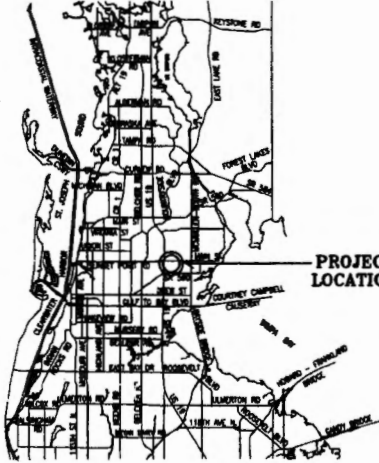
EXHIBIT B-19
MAP DATE: 12/27/2019

SURVEY FILE NO.: R011_00038
PID.: 0018518
R011_00038_MEADOW LN.dwg
SHEET: 1 of 1
C-15

SECTION 5, TOWNSHIP 29 SOUTH, RANGE 16 EAST

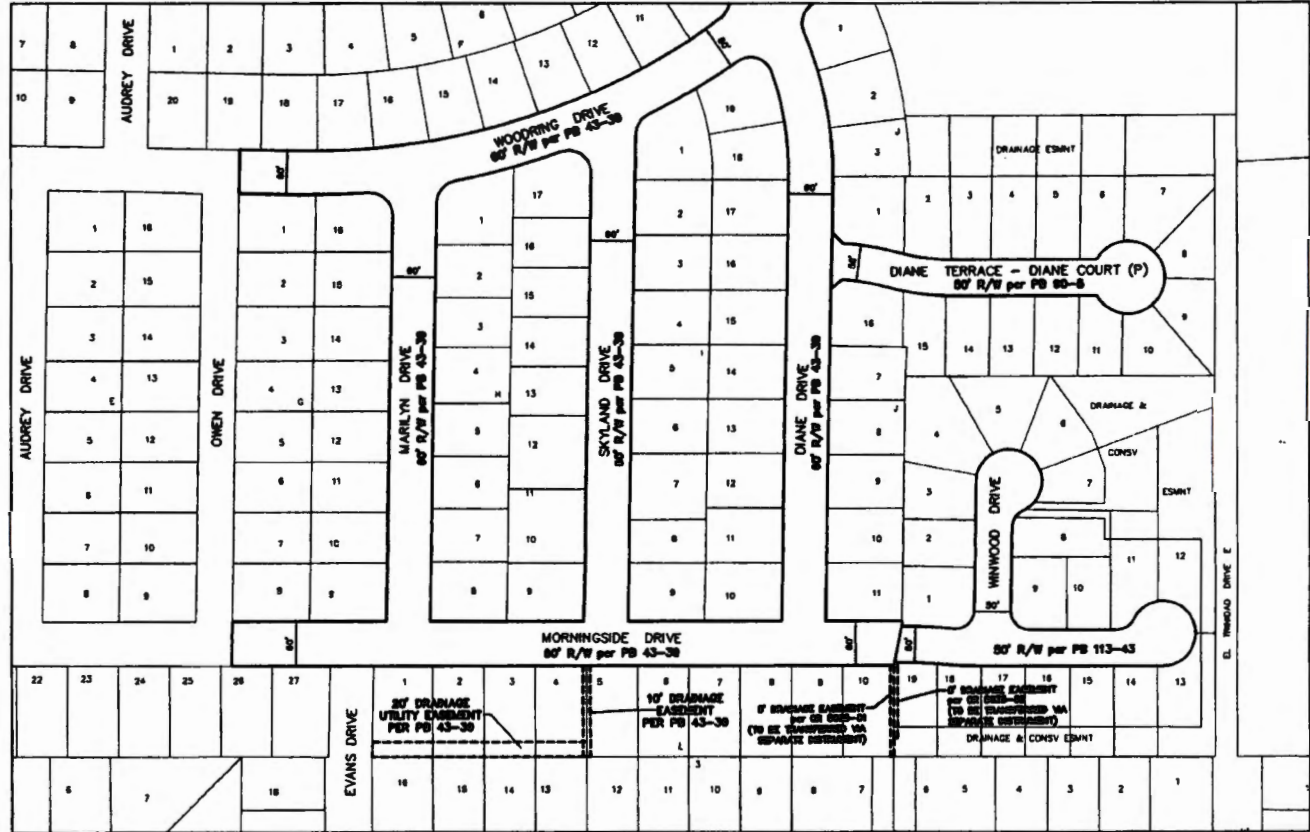
MATCH LINE - SEE SHEET 2

PINELLAS COUNTY MAP



PROJECT LOCATION

SEE SHEET 3 OF 3 FOR TABLE OF ROAD SEGMENTS TRANSFERRED FROM PINELLAS COUNTY, FLORIDA TO THE CITY OF CLEARWATER, FLORIDA



This Right-of-Way Transfer Map when recorded is an Instrument of conveyance, transferring in accordance with Florida Statute 337.29 (2020) all right, title and interest of the County of Pinellas, Florida, in the road, street and/or highway as set forth on the map to the City of Clearwater, Pinellas County, Florida.



REVISIONS	BY	DATE	REVISIONS	BY	DATE

City of Clearwater
 MORNINGSIDE DRIVE, MARILYN DRIVE,
 SKYLAND DRIVE, DIANE DRIVE, WINWOOD
 DRIVE, DIANE TERRACE, & WOODRING
 DRIVE & SOUTH DRIVE

**RIGHT-OF-WAY
 TRANSFER MAP**
 (NOT A SURVEY)

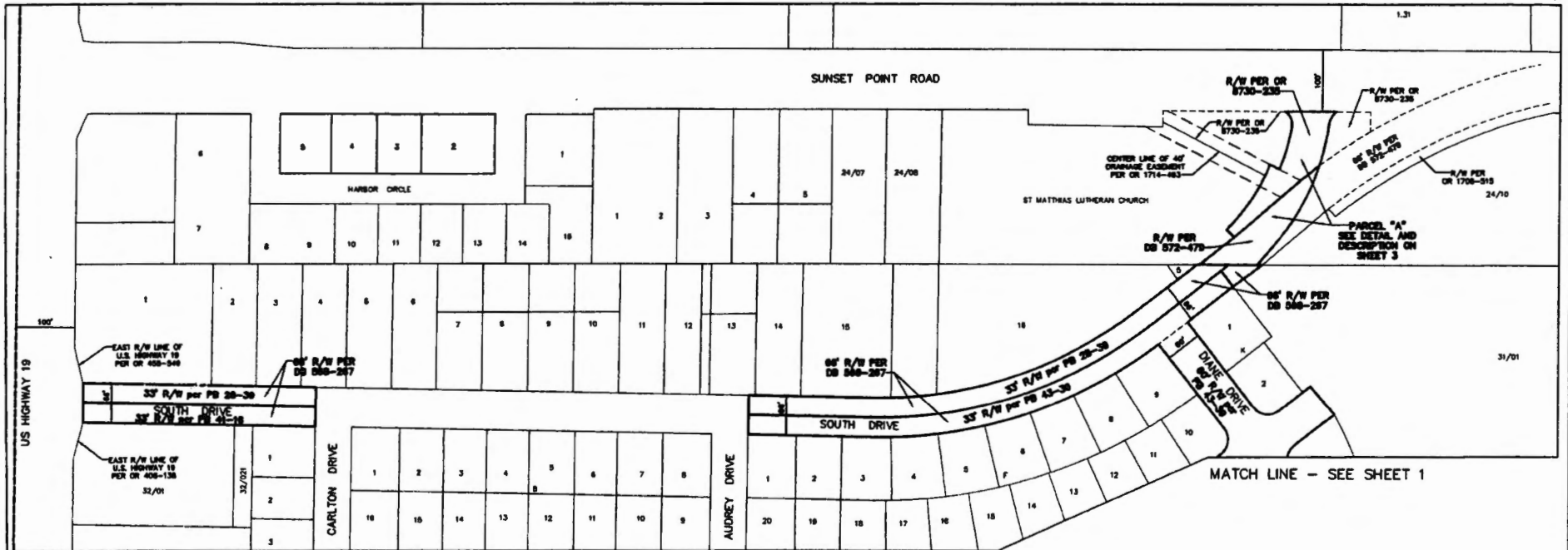
PINELLAS COUNTY, FLORIDA
 PUBLIC WORKS
 SURVEY AND MAPS DIVISION
 5001 U.S. HWY. 19 NORTH
 CLEARWATER, FLORIDA 34616-5047
 PHONE (787) 464-3200

EXHIBIT B-20
 MAP DATE: 11/13/2020

SURVEY FILE NO.: E011_00038
 PID: 0010518
 FILE: E011_00038_MORNINGSIDE DR.dwg
 SHEET: 1 of 3 C-87

S:\Projects\Survey\Survey\GIS\Projects\Map\2021\2021_00038.dwg, Dec 18, 2020 - 11:05am

SECTION 5, TOWNSHIP 29 SOUTH, RANGE 16 EAST



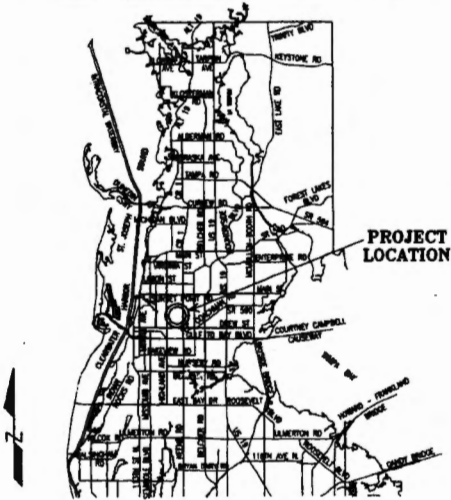
MATCH LINE - SEE SHEET 1



C:\Users\jbarney\OneDrive\Documents\Projects\Survey\2020\11132020\11132020.dwg

REVISIONS BY DATE 1 2 3		REVISIONS BY DATE 1 2 3		City of Clearwater MORNINGSIDE DRIVE, MARLYN DRIVE, SKYLAND DRIVE, DIANE DRIVE, WINWOOD DRIVE, DIANE TERRACE, & WOODRING DRIVE & SOUTH DRIVE		RIGHT-OF-WAY TRANSFER MAP (NOT A SURVEY)		PINELLAS COUNTY, FLORIDA PUBLIC WORKS SURVEY AND SUPPORT DIVISION 3001 U.S. HWY. 19 NORTH CLEARWATER, FLORIDA 34616-5047 PHONE (727) 941-2000		EXHIBIT B-20 MAP DATE: 11/13/2020		SURVEY FILE NO.: 2011_00032 PID: 0018618 20011_00032_MORNINGSIDE DR.dwg SHEET: 2 of 3 C-87	
--	--	--	--	--	--	--	--	--	--	--------------------------------------	--	---	--

PINELLAS COUNTY MAP



PROJECT LOCATION

SEE SHEET 6 OF 6 FOR TABLE OF ROAD SEGMENTS TRANSFERRED FROM PINELLAS COUNTY, FLORIDA TO THE CITY OF CLEARWATER, FLORIDA

SECTION 9, TOWNSHIP 29 SOUTH, RANGE 15 EAST

SECTION 10, TOWNSHIP 29 SOUTH, RANGE 15 EAST



This Right-of-Way Transfer Map when recorded is an instrument of conveyance, transferring in accordance with Florida Statute 337.29 (2020) all right, title and interest of the County of Pinellas, Florida, in the road, street and/or highway as set forth on the map to the City of Clearwater, Pinellas County, Florida.

Note 1: The adjacent plat of Pennsylvania Subdivision, as recorded in Plat Book 21, page 60, recognizes, but does not dedicate, this area as right-of-way.
 Note 2: The adjacent property owner's deed, as recorded in O.R. Book 5327, page 2181, acknowledges, but does not dedicate, this area as right-of-way.



REVISIONS	BY	DATE	REVISION

City of Clearwater
 PALMETTO ST
 (N MYRTLE AVE to N KEENE RD)

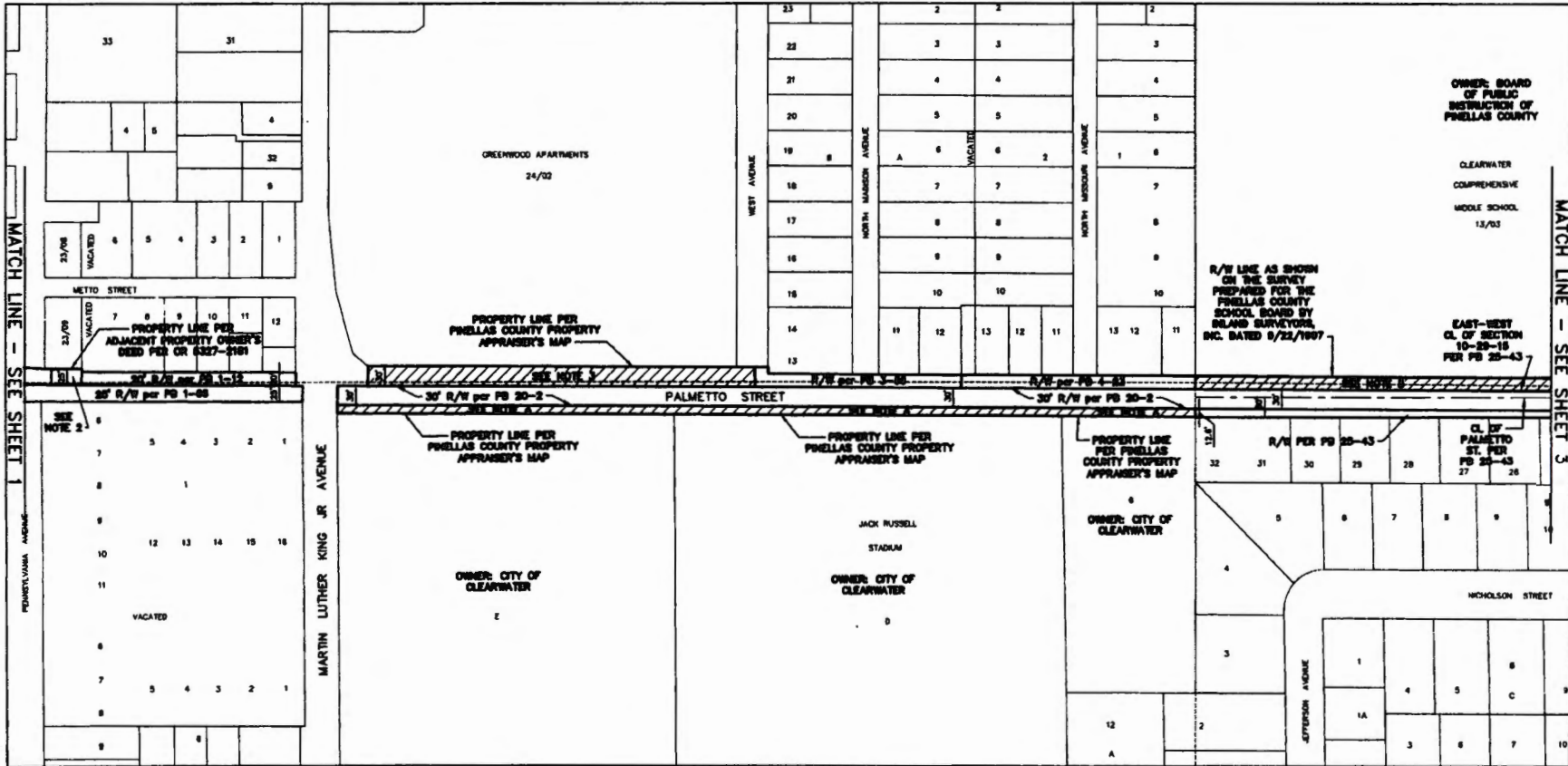
RIGHT-OF-WAY
 TRANSFER MAP
 (NOT A SURVEY)

PINELLAS COUNTY, FLORIDA
 PUBLIC WORKS
 PLANNING AND SUPPORT SERVICES
 8001 N.W. 29th STREET
 CLEARWATER, FLORIDA 34625-6017
 PHONE (727) 462-2800

EXHIBIT B-21
 MAP DATE: 4/10/2020

SURVEY FILE NO.: 2011_00038
 P.D.: 0018018
 2011_00038_PALMETTO ST.dwg
 SHEET: 1 of 6 C-19

SECTION 10, TOWNSHIP 29 SOUTH, RANGE 15 EAST



Note 3:
The documentation establishing the right-of-way in this area was not found.

Note 4:
The documentation establishing the right-of-way in this area, which is adjacent to parcels owned by the City of Clearwater and depicted herein based on the Pinellas County Property Appraiser's map, was not found.

Note 5:
The documentation establishing the right-of-way in this area was not found.



REVISIONS	BY	DATE	REVISION

City of Clearwater
PALMETTO ST
 (N MYRTLE AVE to N KEENE RD)

RIGHT-OF-WAY
TRANSFER MAP
 (NOT A SURVEY)

PINELLAS COUNTY, FLORIDA
 PUBLIC WORKS
 SURVEY AND MAPPING DIVISION
 2000 N.W. HWY. 29 SUITE 200
 CLEARWATER, FLORIDA 34625-3047
 PHONE (727) 498-6200

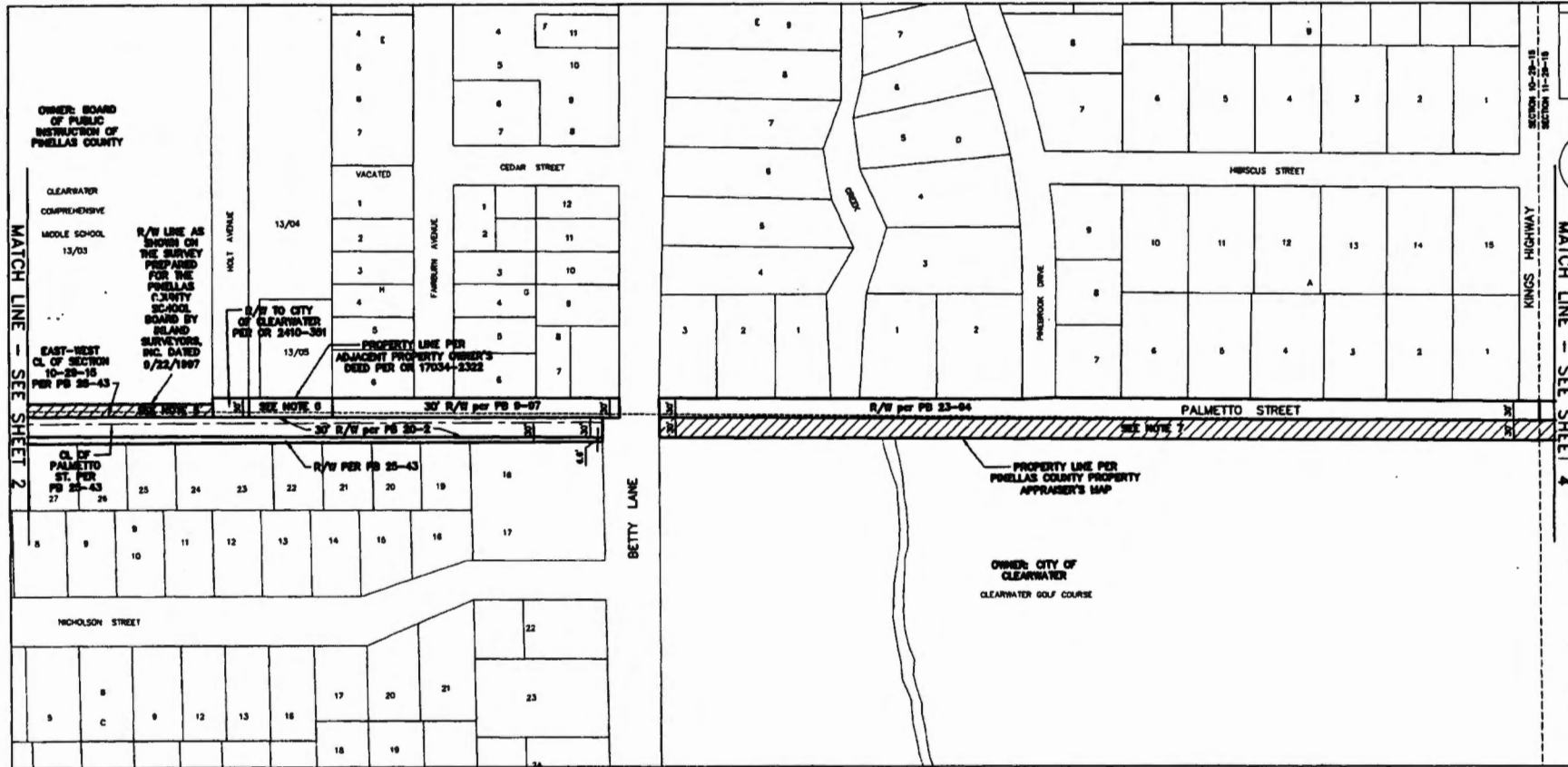
EXHIBIT B-21
 MAP DATE: 4/10/2020

SURVEY FILE NO.: B011_00038
 P.D.: 0018018
 B011_00038_PALMETTO ST.dwg
 SHEET: 2 of 8 C-13

S:\Information Systems\Survey\APR Projects\APR\Projects\APR\2021\Map\2021_00038_PALMETTO ST.dwg, Dec 26, 2020 - 8:08am

SECTION 10, TOWNSHIP 29 SOUTH, RANGE 15 EAST

SECTION 11, TOWNSHIP 29 SOUTH, RANGE 15 EAST



Note 5:
The documentation establishing the right-of-way in this area was not found.

Note 6:
The adjacent property owner's deed, as recorded in O.R. Book 17034, page 2322, acknowledges, but does not dedicate, this area as right-of-way.

Note 7:
The documentation establishing the right-of-way in this area, which is adjacent to a parcel owned by the City of Clearwater and depicted hereon based on the Pinellas County Property Appraiser's map, was not found.



REVISIONS	BY	DATE	REVISION MADE (BY)

City of Clearwater
PALMETTO ST
 (N MYRTLE AVE to N KEENE RD)

RIGHT-OF-WAY
TRANSFER MAP
 (NOT A SURVEY)

PINELLAS COUNTY, FLORIDA
 PUBLIC WORKS

SURVEY AND MAPPING DIVISION
 5001 U.S. HWY. 90 NORTH
 CLEARWATER, FLORIDA 34616-5000
 PHONE (787) 544-5000

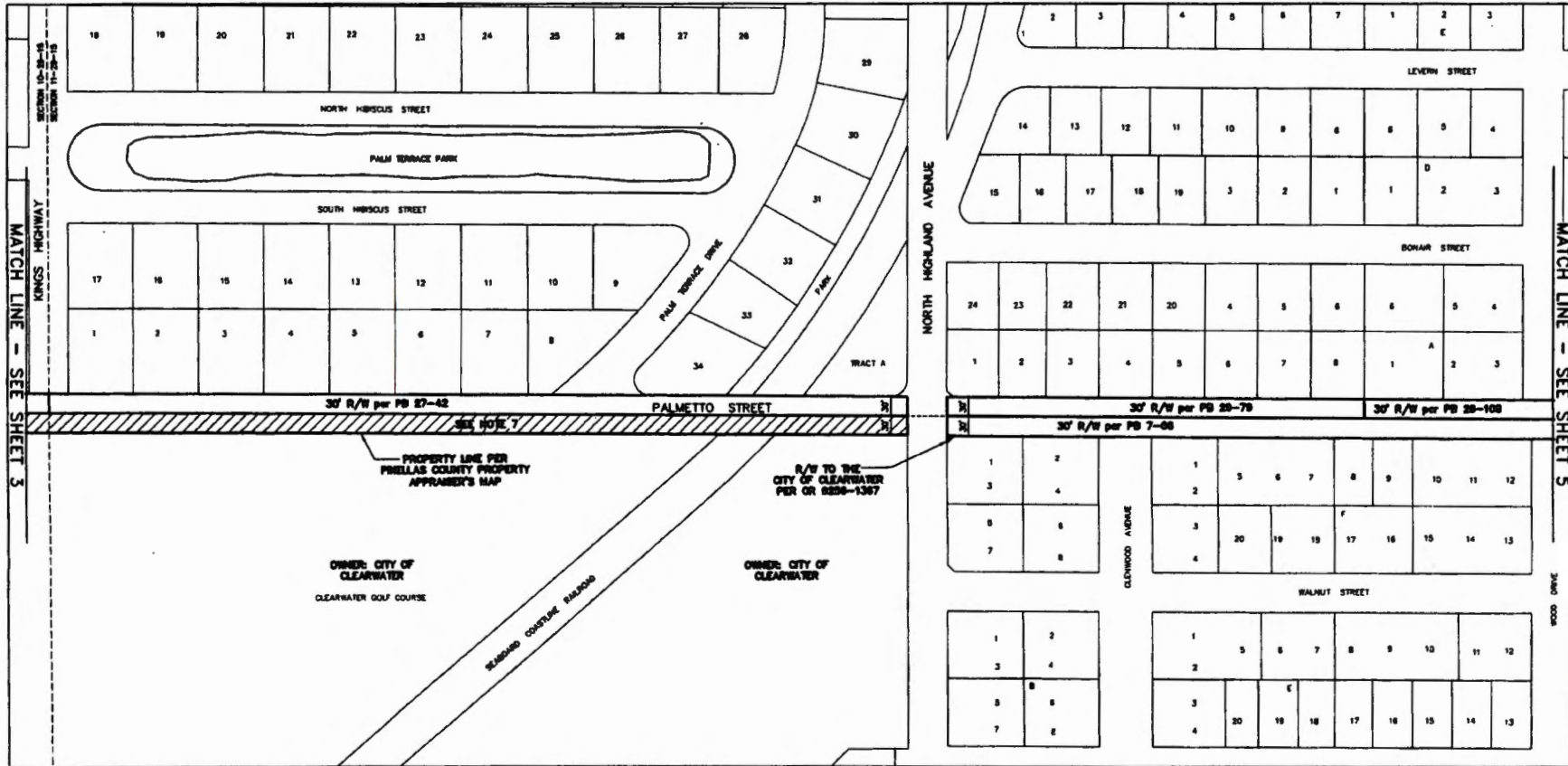
EXHIBIT B-21
 MAP DATE: 4/10/2020

SURVEY FILE NO.: 2011_00038
FIG.: 0018518
2011_00038_PALMETTO ST.dwg
SHEET: 3 of 8

S:\Information\Survey\City\Map\Projects\Palmetto\2011_00038.dwg (2011_00038_PALMETTO ST.dwg) Date: 2020-04-10 10:08:00

SECTION 10, TOWNSHIP 29 SOUTH, RANGE 15 EAST

SECTION 11, TOWNSHIP 29 SOUTH, RANGE 15 EAST



Note 7:
The documentation establishing the right-of-way in this area, which is adjacent to a parcel owned by the City of Clearwater and depicted herein based on the Pinellas County Property Appraiser's map, was not found.



REVISIONS	BY	DATE	REVISIONS	BY	DATE

City of Clearwater
PALMETTO ST
(N MYRTLE AVE to N KEENE RD)

RIGHT-OF-WAY
TRANSFER MAP
(NOT A SURVEY)

PINELLAS COUNTY, FLORIDA
PUBLIC WORKS
INVEST AND IMPROVE FLORIDA
STATE U.S. DEPT. OF HOUSING
CLEARWATER, FLORIDA 34604-2047
PHONE (727) 462-2000

EXHIBIT B-21
MAP DATE: 4/10/2020

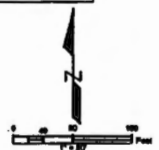
SURVEY FILE NO.: 8011_0008
FID: 0018618
8011_0008_PALMETTO ST.dwg
SHEET: 4 of 8
C-13

I:\Users\jerry\Documents\Projects\2020\20200410_PALMETTO ST.dwg, Rev. 20, 2020 - R.0000

SECTION 11, TOWNSHIP 29 SOUTH, RANGE 15 EAST



C:\Users\Survey\Survey\Projects\Survey\11_29_15\11_29_15_00000_PALMETTO ST.dwg, Dec 28, 2020 - 9:08am



REVISIONS	BY	DATE	REVISIONS

City of Clearwater
PALMETTO ST
 (N MYRTLE AVE to N KEENE RD)

RIGHT-OF-WAY
TRANSFER MAP
 (NOT A SURVEY)

PINKILLAS COUNTY, FLORIDA
 PUBLIC WORKS
 SURVEY AND MAPPING DIVISION
 2001 N.E. 2ND ST. SUITE 200
 CLEARWATER, FLORIDA 34625-2001
 PHONE (787) 444-5004

EXHIBIT B-21
 MAP DATE: 4/10/2020

SURVEY FILE NO.: S011_00038
FIG.: 0018618
S011_00038_PALMETTO ST.dwg
SHEET: 6 of 8 C-13

SECTION 11, TOWNSHIP 29 SOUTH, RANGE 15 EAST

SECTION 12, TOWNSHIP 29 SOUTH, RANGE 15 EAST

ROAD SEGMENTS TRANSFERRED FROM PINELLAS COUNTY, FLORIDA TO THE CITY OF CLEARWATER, FLORIDA

Road Name	From	To	Contributor Miles	Final Name or Assessment Type	Book and Page
Palmetto St	N Myrtle St	N Keene Rd		Revised Map of Jurgens Addition to Clearwater	PB 4-17
				L. A. Mason's Sub	PB 1-12
				Pine Crest	PB 1-88
				No. 1 Springfield Sub	PB 3-88
				No. 2 Springfield Sub	PB 4-23
				The Country Club Addition	PB 20-2
				Country Club Estates	PB 25-43
				F.A. Kennedy's Fair Stems Addition	PB 9-87
				Pine Brook	PB 23-84
				Unit 1 of Palm Terrace Sub	PB 27-42
				Bonair Hill Sub No. 4	PB 28-79
				Oak Hills	PB 7-88
				Bonair Hill Sub	PB 26-108
				Highland Pines Sub	PB 30-41
				Ambleside First Addition	PB 61-8
				Ambleside Second Addition	PB 64-17
				Eighth Addition to Highland Pines Sub	PB 57-70
				Hallmark Sub	PB 68-20
				Hallmark Sub First Addition	PB 68-48
				The South 21.08' of RW conveyed to Pinellas County per OR 11117-1293	OR 11117-1293
Total			2.02		
			2.82		

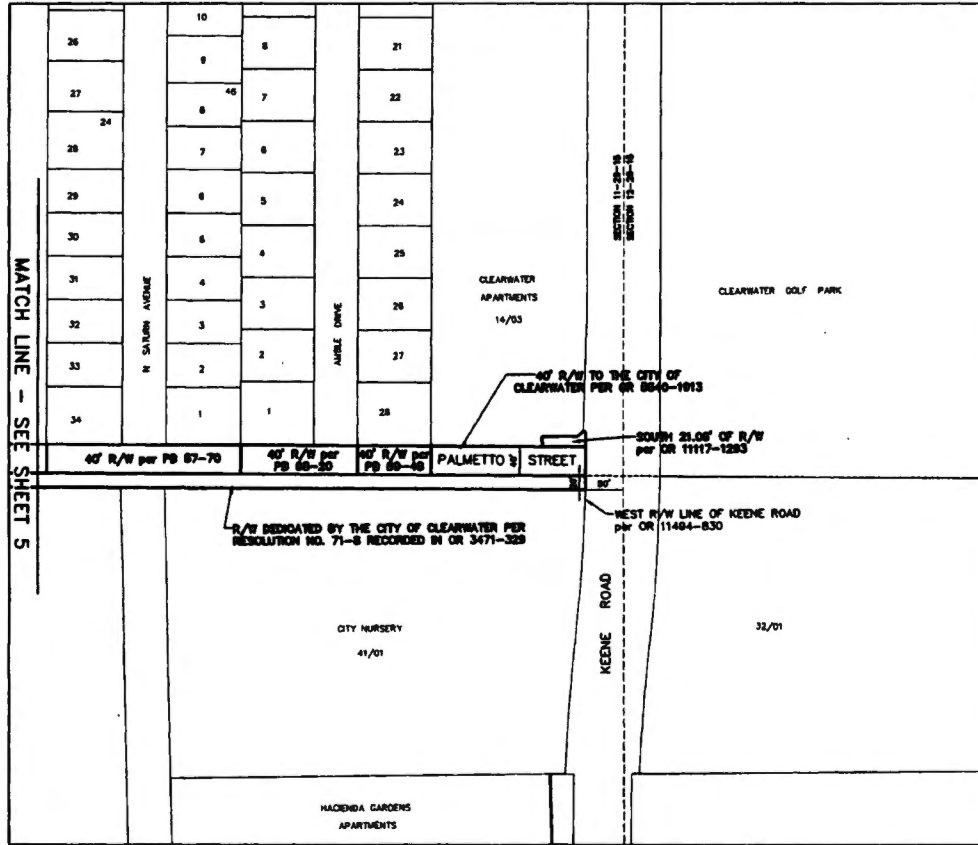
NOTE: The table above is a list of the supporting right-of-way instruments that were found. The extents of the transfer are depicted with solid continuous and bold dashed line types on the map.

Together with interests of Pinellas County, if any, within the following parcels conveyed to the City of Clearwater: OR 8228-1367, OR 8240-1813, OR 1879-843 and OR 2410-381.

Together with interests of Pinellas County, if any, within property dedicated by the City of Clearwater in Resolution No. 71-8 per OR 3471-329.

- LEGEND**
- PB Plat Book
 - OR Official Record
 - DB Deed Book
 - BOC Board of County Commissioners Minutes Book
 - SUB Subdivision
 - R/W Right-of-way
 - RP Road Partition
 - (?) Plat

All plats, deeds and assessments referenced herein are recorded in the Public Records of Pinellas County, Florida.



D:\Information Systems\Survey\Survey\Projects\2021\20210111_20210111_20210111_PALMETTO ST.dwg, Dec 28, 2020 - 8:16am

REVISIONS	BY	DATE	REVISION	BY	DATE

City of Clearwater
PALMETTO ST
 (N MYRTLE AVE to N KEENE RD)

RIGHT-OF-WAY
TRANSFER MAP
 (NOT A SURVEY)

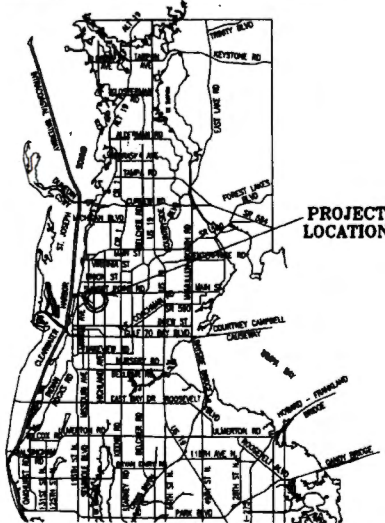
PINELLAS COUNTY, FLORIDA
 PUBLIC WORKS

SURVEY AND MAPPING DIVISION
 8001 U.S. HWY. 90 NORTH
 CLEARWATER, FLORIDA 34615-2000
 PHONE (787) 681-6000

EXHIBIT B-21
 MAP DATE: 4/10/2020

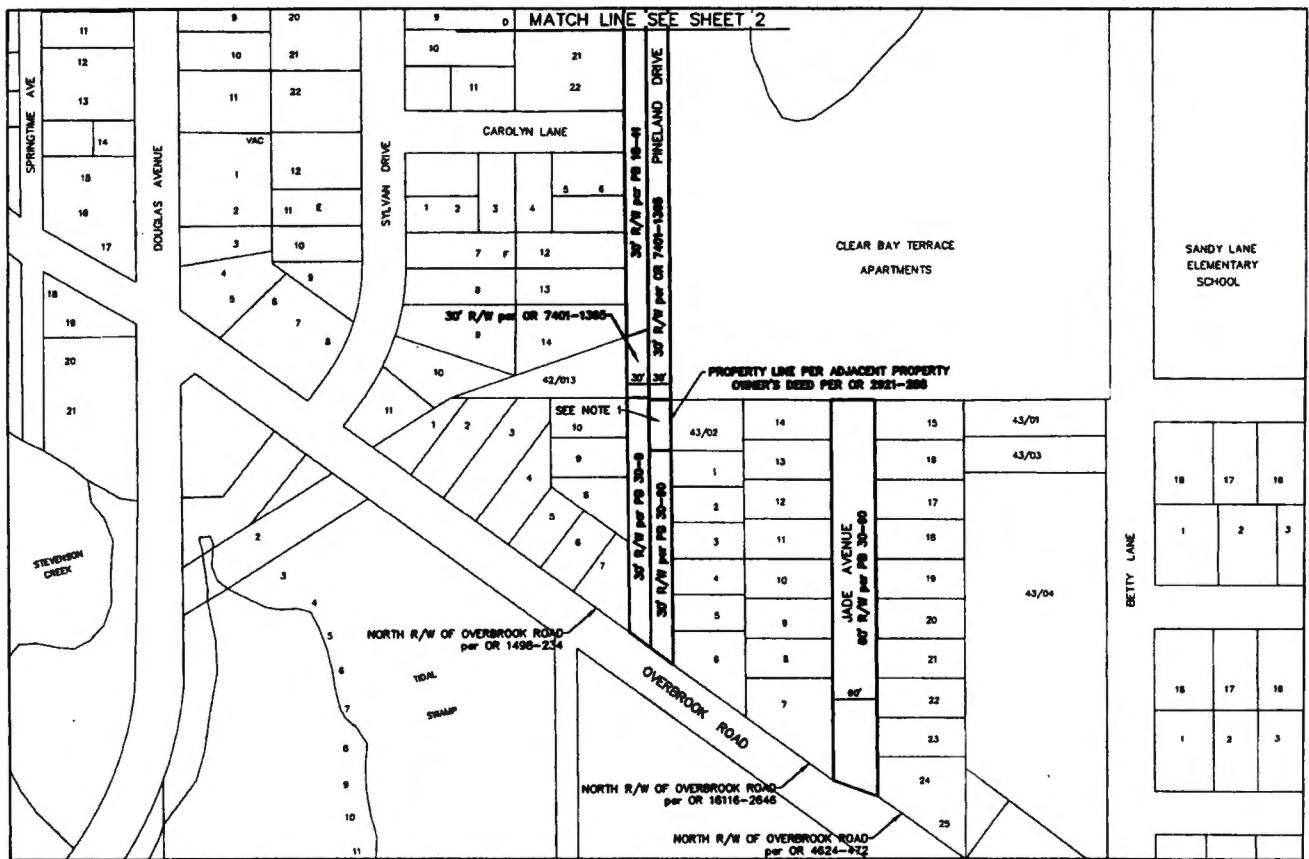
SURVEY FILE NO.: 2011_00038
FILE: 001001B
2011_00038_PALMETTO ST.dwg
SHEET: 6 of 8 C-13

PINELLAS COUNTY MAP



PROJECT LOCATION

SECTION 3, TOWNSHIP 29 SOUTH, RANGE 15 EAST



ROAD SEGMENTS TRANSFERRED FROM PINELLAS COUNTY, FLORIDA TO THE CITY OF CLEARWATER, FLORIDA

Road Name	From	To	Centerline Miles	Plat Name or Permanent Type	Book and Page
Pinebrook Dr	Overbrook Rd	Sunset Point Rd		Nichols Subdivision	PS 50-8
				Jade Heights Subdivision	PS 30-90
				Harbor Vista	PS 18-41
				Deed	OR 7401-1368
Jade Ave	Overbrook Rd	North Yarmouth	0.34*	Deed	OR 8282-1487
			0.10	Jade Heights Subdivision	PS 30-90
Total			0.44		

NOTE: The table above is a list of the supporting right-of-way instruments that were found. The extent of the transfer are depicted with bold centerlines and bold dashed line type on the map.

LEGEND:
 PS Plat Book
 OR Official Record
 DB Deed Book
 SDC Board of County Commissioners Minutes Book
 S/S Subdivision
 R/W Right-of-Way
 RP Road Position
 (*) Feet
 All plats, deeds and easements referenced herein are recorded in the Public Records of Pinellas County, Florida.

This Right-of-Way Transfer Map when recorded is an instrument of conveyance, transferring in accordance with Florida Statute 337.29 (2020) all right, title and interest of the County of Pinellas, Florida, in the road, street and/or highway as set forth on the map to the City of Clearwater, Pinellas County, Florida.

Note 1:
 The adjacent property owner's deed, as recorded in O.R. Book 2921, page 288, acknowledges, but does not dedicate, this area as right-of-way.



REVISIONS	BY	DATE	DESCRIPTION

**City of Clearwater
 PINELAND DRIVE
 AND JADE AVE**

**RIGHT-OF-WAY
 TRANSFER MAP
 (NOT A SURVEY)**

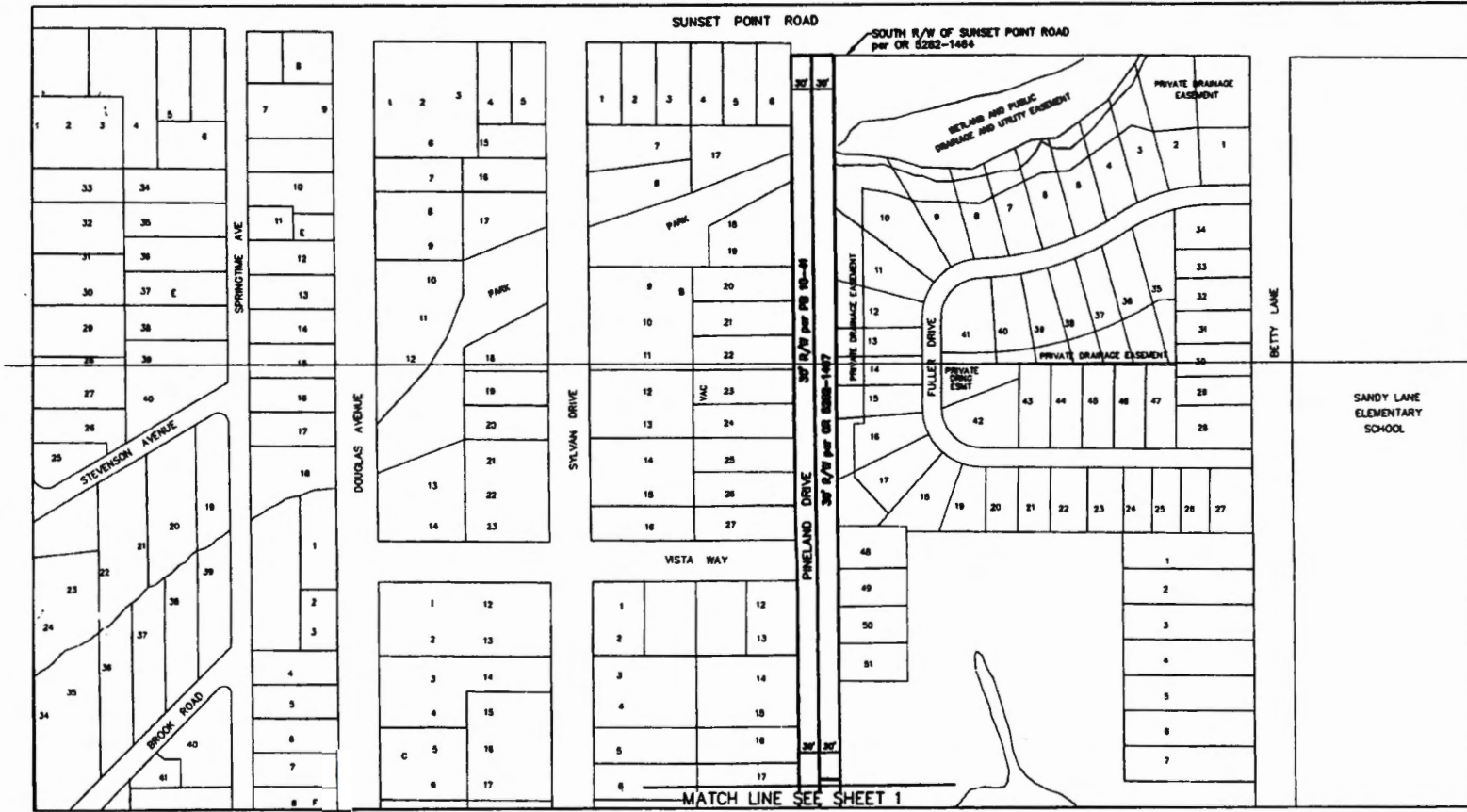
**PINELLAS COUNTY, FLORIDA
 PUBLIC WORKS**
 STREET AND HIGHWAY DIVISION
 3000 1ST ST. N. SUITE 200
 CLEARWATER, FLORIDA 34617-3000
 PHONE (813) 464-3000

EXHIBIT B-22
 MAP DATE: 12/27/2019

SURVEY FILE NO.: 2011_0008
 PID: 0010818
 2011_0008_PINELAND DR.dwg
 SHEET: 1 of 8 C-8

C:\Users\jguy\Documents\2019\Projects\2019\2019_0008\2019_0008.dwg, Date: 12/28/2019, 11:21am

SECTION 3, TOWNSHIP 29 SOUTH, RANGE 15 EAST



S:\Information\Survey\Survey\JRW Projects\Submittal\2011_000002_PineLand DR.dwg Date 15, 2019 - 11:25am

REVISIONS	BY	DATE	REVISION

City of Clearwater
PINELAND DRIVE
AND JADE AVE

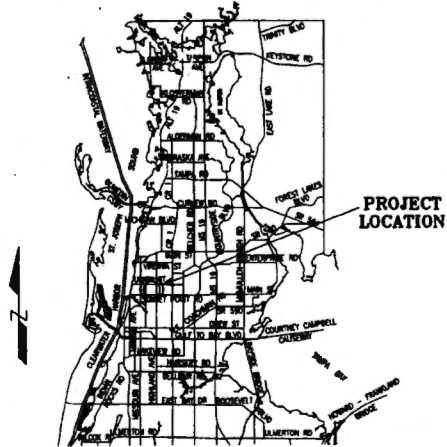
RIGHT-OF-WAY
TRANSFER MAP
 (NOT A SURVEY)

PINELLAS COUNTY, FLORIDA
 PUBLIC WORKS
 SURVEY AND MAPPING DIVISION
 6801 N.W. 11TH ST. SUITE 200
 CLEARWATER, FLORIDA 34617-4207
 PHONE (727) 464-3000

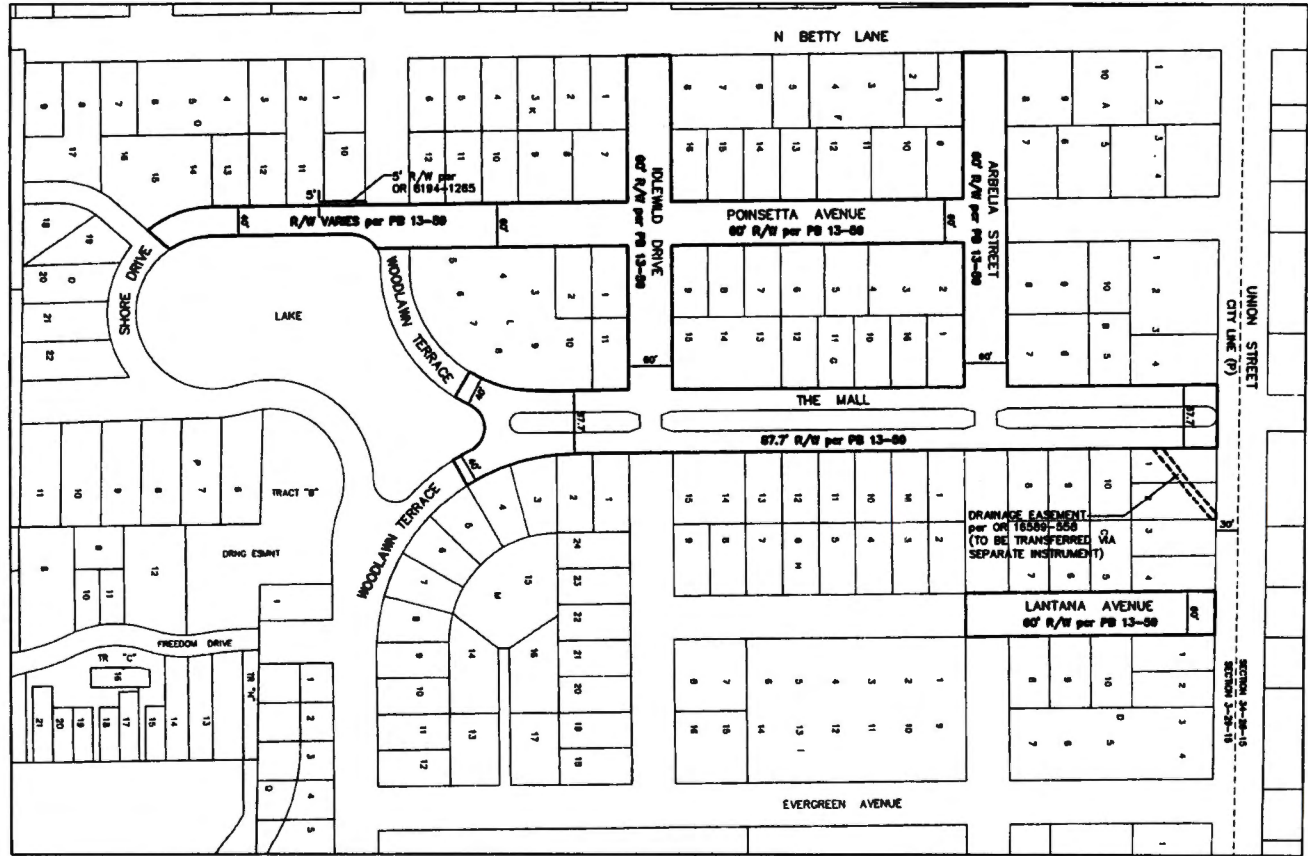
EXHIBIT B-22
 MAP DATE: 12/27/2019

SURVEY FILE NO.: B011_00638
PID: 0018018
FILE: 0002_PINELAND DR.dwg
SHEET: 8 of 8
C-8

PINELLAS COUNTY MAP



SECTION 3, TOWNSHIP 29 SOUTH, RANGE 15 EAST



ROAD SEGMENTS TRANSFERRED FROM PINELLAS COUNTY, FLORIDA TO THE CITY OF CLEARWATER, FLORIDA

Road Name	From	To	Continuation Miles	Plot Name or Easement Type	Book and Page
Poinsetta Ave	South Terminus	Arbella St	0.29	Brookdown	PB 13-09
The Mall	South Terminus	Union St	0.15	Brookdown	OR 8194-1285
Lantana Ave	South Terminus	Union St	0.08	Brookdown	PB 13-09
Idlewild Dr	N Betty Ln	The Mall	0.10	Brookdown	PB 13-09
Arbella St	N Betty Ln	The Mall	0.06	Brookdown	PB 13-09
Total			0.58		

Way miles

NOTE: The table above is a list of the expiring right-of-way instruments that were found. The extent of the transfer is depicted with bold continuous and bold dashed line types on the map.

EASEMENTS TRANSFERRED FROM PINELLAS COUNTY, FLORIDA TO THE CITY OF CLEARWATER, PINELLAS COUNTY, FLORIDA

- OR 16988-025 - Drainage Easement - To be transferred via separate instrument.

LEGEND

PB Plot Book
 OR Official Record
 DB Deed Book
 SCC Board of County Commissioners Official Book
 SDC Subdivision
 R/W Right-of-way
 RP Road Plotted
 P Plot

All plots, deeds and easements referenced herein are recorded in the Public Records of Pinellas County, Florida.

This Right-of-Way Transfer Map when recorded is an instrument of conveyance, transferring in accordance with Florida Statute 337.29 (2020) all right, title and interest of the County of Pinellas, Florida, in the road, street, highway as set forth on the map to the City of Clearwater, Pinellas County, Florida.



APPROVED	BY	DATE	SURVEY BOOK NO.	SURVEY SECTION	BY	DATE

City of Clearwater
POINSETTA AVE, THE MALL,
LANTANA AVE, ARBELLA ST &
IDLEWILD DR

RIGHT-OF-WAY
TRANSFER MAP
 (NOT A SURVEY)

PINELLAS COUNTY, FLORIDA
 PUBLIC RECORDS

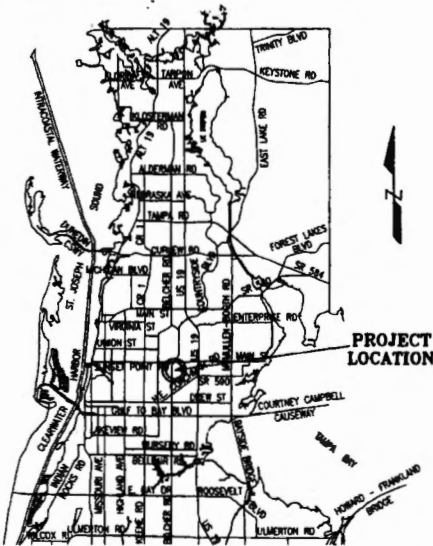
DESIGN AND MAPPING BY: [unreadable]
 SCALE: U.S. SURV. 10 FEET
 CLEARWATER, FLORIDA 34608-6007
 PHONE (813) 440-0000

EXHIBIT B-23
 MAP DATE: 4/24/2020

SURVEY FILE NO.: 8911_00038
FILE: 0010518
8911_00038_POINSETTA AVE.dwg
SHEET: 1 of 1
C-4

PINELLAS COUNTY MAP

SECTION 06, TOWNSHIP 29 SOUTH, RANGE 16 EAST



PROJECT LOCATION

ROAD SEGMENTS TRANSFERRED FROM PINELLAS COUNTY, FLORIDA TO THE CITY OF CLEARWATER, FLORIDA

Road Name	From	To	Condition	Plot Name or Document Type	Book and Page
Ragland Ct	Pineland Ave	East end	0.00	Clearwater Manor	PG 41-88
Verde			0.00		

NOTE: The title above is a list of the supporting right-of-way instruments that were found. The extent of the transfer are depicted with bold outlines and bold shaded line types on the map.

- LEGEND
- PS Plot Book
 - PS-19 Plot Book recorded prior to 1919
 - OR Official Record
 - DB Deed Book
 - SB Subdivision
 - R/W Right-of-way
 - RP Road Partition
 - PL Plat
 - BCC Board of County Commissioners Minutes Book

All plots, deeds and easements referenced herein are recorded in the Public Records of Pinellas County, Florida.



This Right-of-Way Transfer Map when recorded is an instrument of conveyance, transferring in accordance with Florida Statute 337.29 (2020) all right, title and interest of the County of Pinellas, Florida, in the road, street and/or highway as set forth on the map to the City of Clearwater, Pinellas County, Florida.

REVISIONS	BY	DATE	REVISION	DATE

City of Clearwater
RAGLAND CT

RIGHT-OF-WAY
TRANSFER MAP
(NOT A SURVEY)

PINELLAS COUNTY, FLORIDA

PUBLIC RECORDS

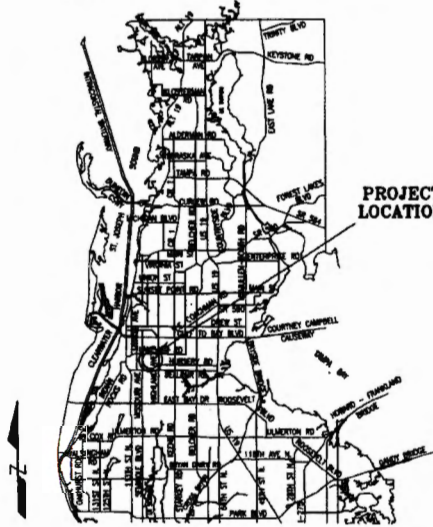
ISSUED AND MAPPING DIVISION
DATE: 04.27.19 10:00AM
CLEARWATER, FLORIDA 34625-2007
PHONE: (727) 464-1000

EXHIBIT B-24
MAP DATE: 12/27/2019

SURVEY FILE NO.: 2011_00038
PG: 0018618
2011_00038_RAGLAND CT.dwg
SHEET: 1 of 1

C-94

PINELLAS COUNTY MAP



PROJECT LOCATION

SECTION 22, TOWNSHIP 29 SOUTH, RANGE 15 EAST

SECTION 23, TOWNSHIP 29 SOUTH, RANGE 15 EAST



ROAD SEGMENTS TRANSFERRED FROM PINELLAS COUNTY, FLORIDA TO THE CITY OF CLEARWATER, FLORIDA

Road Name	From	To	Character	Plat Name or Document Type	Book and Page
Sunny Park Drive	Royal Road	Temple St		Solar Crest	PB 35-72
				Suncoast Terrace	PB 35-72
				Sunny Park Grove	PB 35-2
				Brookhill Link 6	PB 35-14
				Brookhill Link 7	PB 35-40
Total			0.30	Deed	CR 1999-331
			6.30		

NOTE: The table above is a list of the supporting right-of-way instruments that were found. The extents of the transfer are depicted with bold continuous and bold dashed line types on the map.

EASEMENTS TRANSFERRED FROM PINELLAS COUNTY, FLORIDA TO THE CITY OF CLEARWATER, FLORIDA

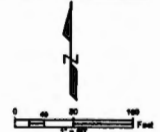
- CR 1991-681 - 27 Drainage Easement - To be transferred via separate instrument.

LEGEND

- PB Plat Book
- CR Official Record
- DB Deed Book
- SCC Board of County Commissioners Minutes Book
- SLM Subdivision
- R/W Right-of-way
- PP Road Platten
- P Plat

All plats, deeds and easements referenced herein are recorded in the Public Records of Pinellas County, Florida.

This Right-of-Way Transfer Map when recorded is an instrument of conveyance, transferring in accordance with Florida Statute 337.29 (2020) all right, title and interest of the County of Pinellas, Florida, in the road, street, highway as set forth on the map to the City of Clearwater, Pinellas County, Florida.



REVISIONS	BY	DATE	REVISION MADE BY

City of Clearwater
SUNNY PARK DRIVE

RIGHT-OF-WAY
TRANSFER MAP
(NOT A SURVEY)

PINELLAS COUNTY, FLORIDA
PUBLIC WORKS
SURVEY AND MAPPING DIVISION
3001 U.S. HWY. 19 NORTH
CLEARWATER, FLORIDA 34616-2047
PHONE (727) 466-3000

EXHIBIT B-25
MAP DATE: 12/27/2019

SURVEY FILE NO.: E011_00038
PID: 0018518
PROJ1_00038_SUNNY PARK RD.dwg
SHEET: 1 of 2 C-8

S:\Users\jerry\My Documents\Projects\2019\122719\00038\001\00038.dwg (2/27/2019 11:28:00 AM) PLOT: 12/27/2019 11:28:00 AM - 11:28:00 AM

SECTION 22, TOWNSHIP 29 SOUTH, RANGE 15 EAST

SECTION 23, TOWNSHIP 29 SOUTH, RANGE 15 EAST



S:\Information\Survey\Survey\GIS\Project\GIS\2011\2011_000000_Sunny_Park_Road.dwg, Dec 16, 2019 - 11:46am

REVISIONS	BY	DATE	DESCRIPTION

City of Clearwater
SUNNY PARK DRIVE

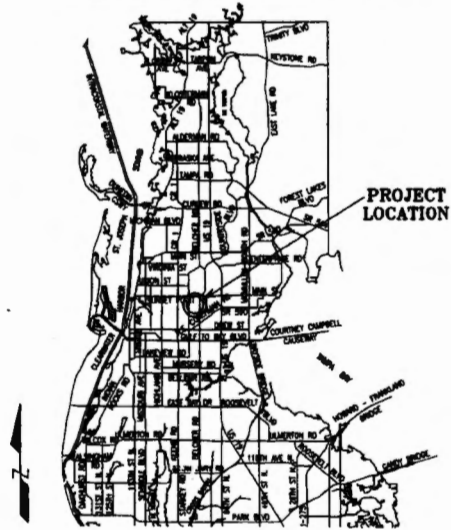
RIGHT-OF-WAY
TRANSFER MAP
(NOT A SURVEY)

PINELLAS COUNTY, FLORIDA
PUBLIC WORKS
SURVEY AND MAPPING DIVISION
5801 U.S. HWY. 90 NORTH
CLEARWATER, FLORIDA 34625-5047
PHONE (727) 455-5000

EXHIBIT B-25
MAP DATE: 12/27/2019

SURVEY FILE NO.: 2011_00008
PID: 001051B
2011_00008_SUNNY PARK RD.dwg
SHEET: 2 of 2 C-8

PINELLAS COUNTY MAP



PROJECT LOCATION

ROAD SEGMENTS TRANSFERRED FROM PINELLAS COUNTY, FLORIDA TO THE CITY OF CLEARWATER, FLORIDA

Road Name	From	To	Centerline Miles	Plot Name or Document Type	Book and Page
Sunnydale Blvd	Hercules Ave	H Batchelor Rd		Clearwater Industrial Park	PB 44-46
				Clearwater Industrial Park	PB 71-81
			0.00	Resolution	OR 6218-430
Total			0.00		

NOTE: The table above is a list of the supporting right-of-way instruments that were found. The details of the transfer are depicted with bold centerlines and bold dashed line types on the map.

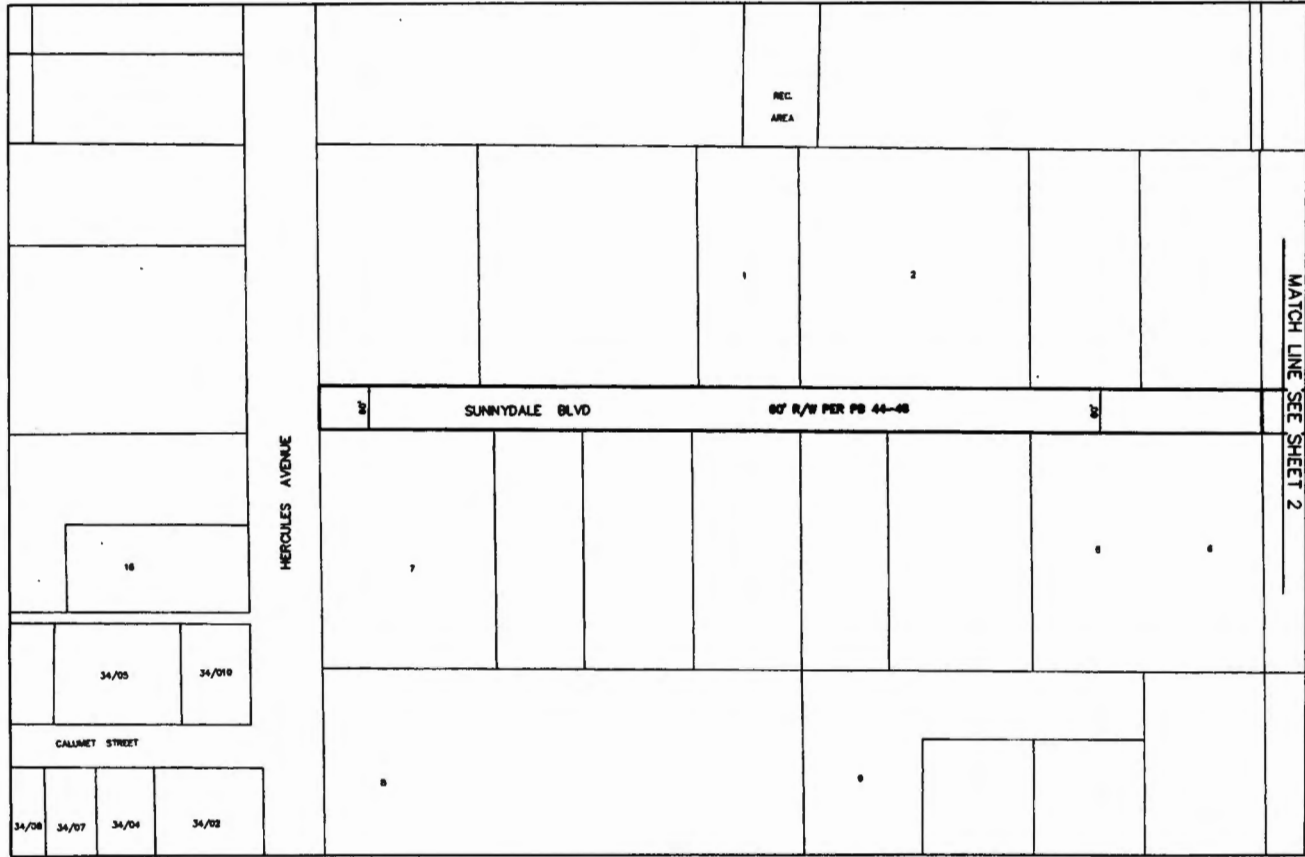
Together with interests of Pinellas County, if any, within parcel delineated by the City of Clearwater per resolution recorded in OR 6218-430.

Less any portion of the above described right-of-way that has been previously vacated by resolutions recorded in OR 6060-62 and OR 2897-663.

- LEGEND**
- PB Plat Book
 - OR Official Record
 - DB Deed Book
 - BCC Board of County Commissioners Minutes Book
 - SLB Subdivision
 - R/W Right-of-way
 - RP Road Right-of-way
 - (P) Plat

All plats, deeds and instruments referenced herein are recorded in the Public Records of Pinellas County, Florida.

SECTION 1, TOWNSHIP 29 SOUTH, RANGE 15 EAST



This Right-of-Way Transfer Map when recorded is an instrument of conveyance, transferring in accordance with Florida Statute 337.29 (2020) all right, title and interest of the County of Pinellas, Florida, in the road, street and/or highway as set forth on the map to the City of Clearwater, Pinellas County, Florida.



REVISIONS	BY	DATE	SURVEY BOOK No.	SURVEY SECTION	BY	DATE

City of Clearwater
SUNNYDALE BLVD

RIGHT-OF-WAY
TRANSFER MAP
(NOT A SURVEY)

PINELLAS COUNTY, FLORIDA
PUBLIC RECORDS

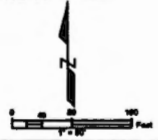
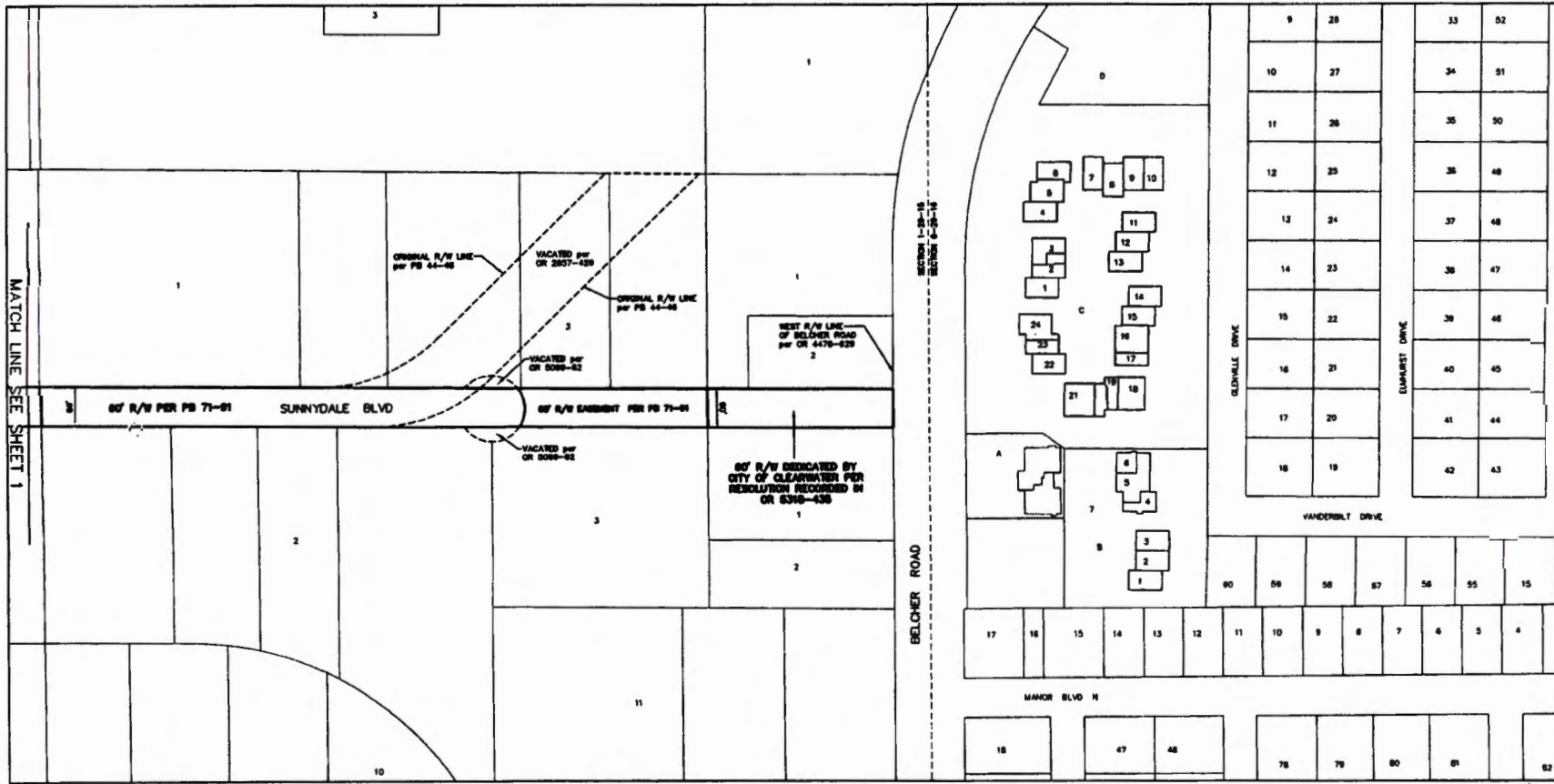
SURVEY AND MAPPING DIVISION
3001 U.S. HWY. 90 NORTH
CLEARWATER, FLORIDA 34616-0007
PHONE (772) 461-3000

EXHIBIT B-26
MAP DATE: 12/30/2019

SURVEY FILE NO.: 8011_0008E	
PID: 001861B	
8011_0008E_SUNNYDALE BLVD.dwg	
SHEET: 1 of 2	C-17

SECTION 1, TOWNSHIP 29 SOUTH, RANGE 15 EAST

SECTION 6, TOWNSHIP 29 SOUTH, RANGE 16 EAST



C:\Users\jbarney\Documents\Projects\2011\2011_000000\Drawings\2011_000000_000000.dwg, Date: 12/30/2019, 11:28:00 AM

REVISIONS	BY	DATE	DESCRIPTION

City of Clearwater
SUNNYDALE BLVD

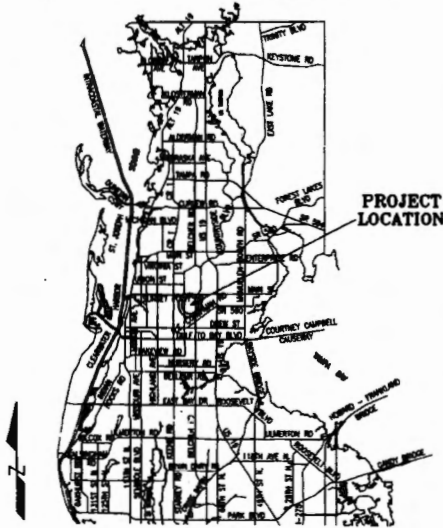
RIGHT-OF-WAY
TRANSFER MAP
(NOT A SURVEY)

PINELLAS COUNTY, FLORIDA
PUBLIC WORKS
DESIGN AND DRAFTING DIVISION
3800 U.S. HWY. 19 NORTH
CLEARWATER, FLORIDA 34616-5007
PHONE (787) 492-3300

EXHIBIT B-26
MAP DATE: 12/30/2019

SURVEY FILE NO.: 8011_00038
PID: 0010618
8011_00038_SUNNYDALE BLVD.dwg
SHEET: 8 of 8 C-17

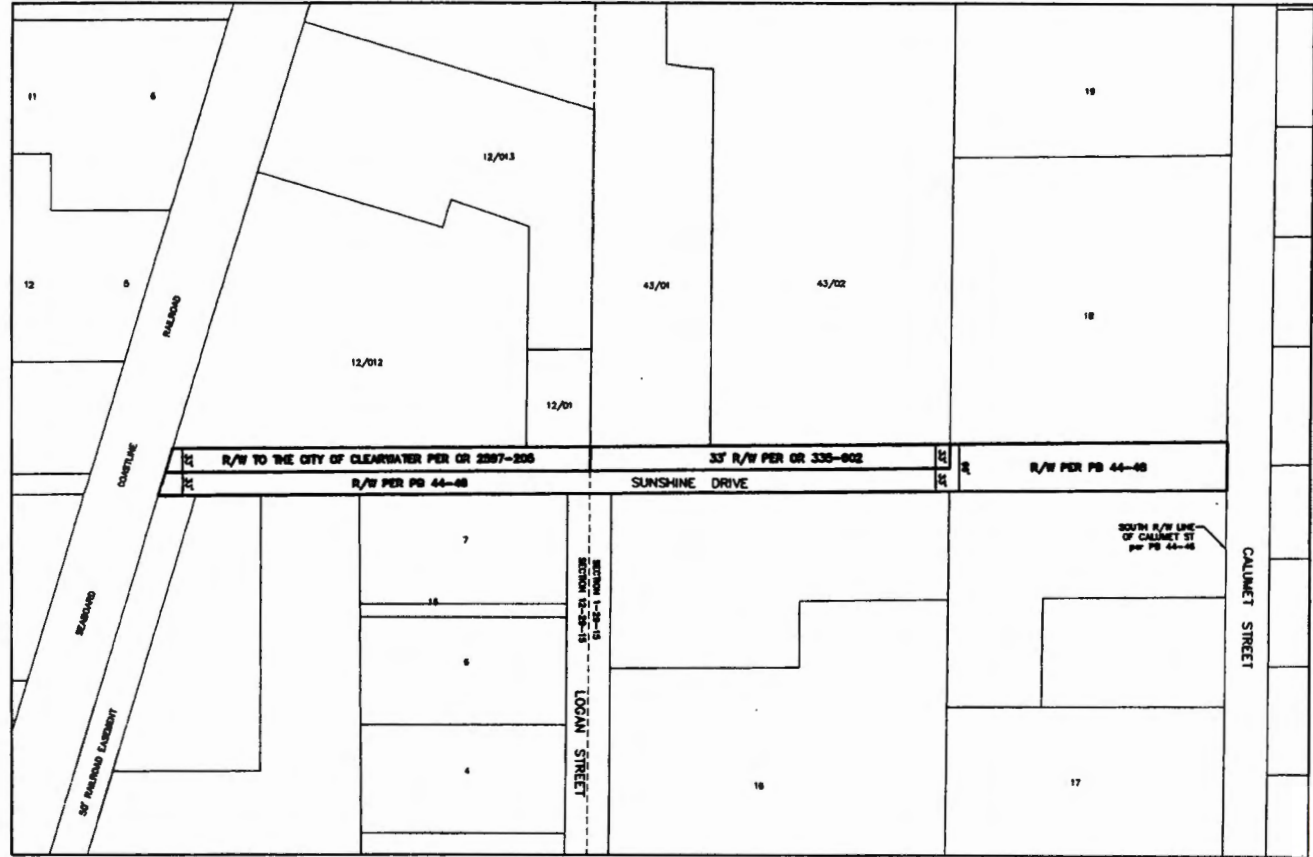
PINELLAS COUNTY MAP



PROJECT LOCATION

SECTION 12, TOWNSHIP 29 SOUTH, RANGE 15 EAST

SECTION 1, TOWNSHIP 29 SOUTH, RANGE 15 EAST



ROAD SEGMENTS TRANSFERRED FROM PINELLAS COUNTY, FLORIDA TO THE CITY OF CLEARWATER, FLORIDA

Road Name	From	To	Condition	Plot Name or Assessment Type	Book and Page
Sunshine Dr	Railroad NW	Calumet St	AS-B	Clearwater Industrial Park	PB 44-68
Total			AS-B	Deed	CR 1287-206

NOTE: The table above is a list of the supporting right-of-way instruments that were found. The extents of the transfer are depicted with bold solid and/or bold dashed line types on the map.

Together with interests of Pinellas County, if any, within a right-of-way parcel conveyed to the City of Clearwater per CR 2897-206.

LEGEND:

- AS Bold Book
- CR Official Record
- DB Deed Book
- BCD Board of County Commissioners Minutes Book
- UBD Subdivision
- HW Right-of-Way
- RF Road Right
- PL Plat

All plots, deeds and assessments referenced herein are recorded in the Public Records of Pinellas County, Florida.

This Right-of-Way Transfer Map when recorded is an instrument of conveyance, transferring in accordance with Florida Statute 337.28 (2020) all right, title and interest of the County of Pinellas, Florida, in the road, street and/or highway as set forth on the map to the City of Clearwater, Pinellas County, Florida.



REVISIONS	BY	DATE	REVISION	BY	DATE

City of Clearwater
SUNSHINE DR

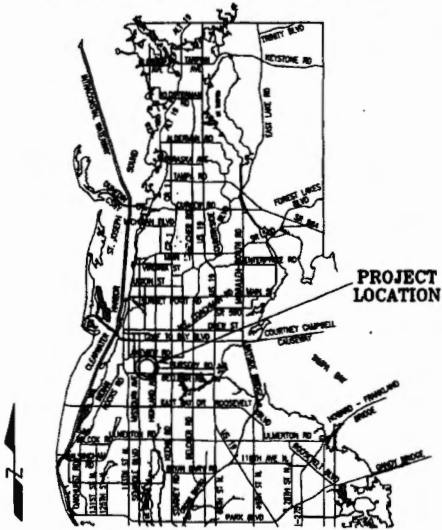
RIGHT-OF-WAY
TRANSFER MAP
(NOT A SURVEY)

PINELLAS COUNTY, FLORIDA
PUBLIC WORKS
SURVEY AND MAPPING DIVISION
3000 N.E. 2ND ST. 3D SUITE
CLEARWATER, FLORIDA 34604-5007
PHONE (813) 494-5004

EXHIBIT B-27
MAP DATE: 12/30/2019

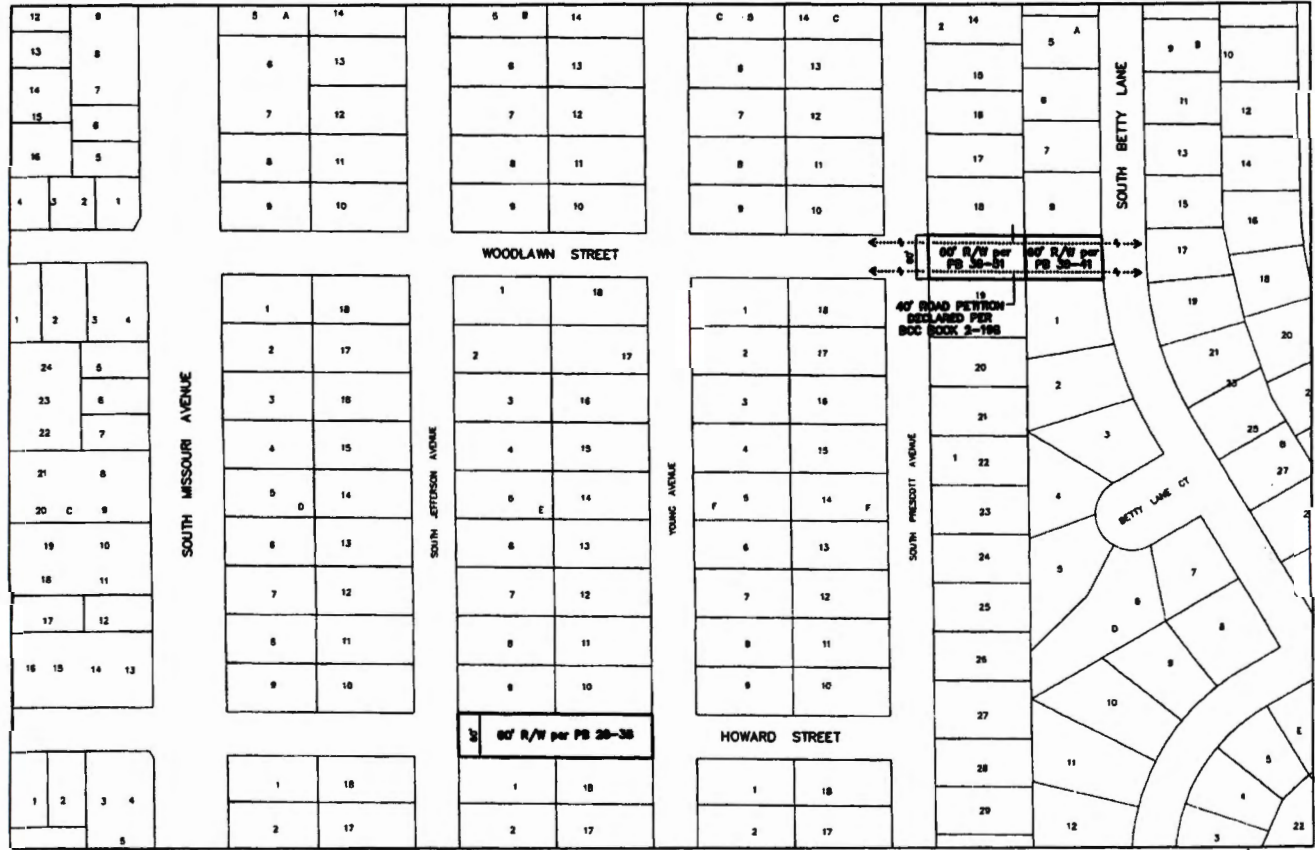
SURVEY FILE NO.: B011_0008
FILE: 0010518
B011_0008_SUNSHINE DR.dwg
SHEET: 1 of 1 C-18

PINELLAS COUNTY MAP



PROJECT LOCATION

SECTION 22, TOWNSHIP 29 SOUTH, RANGE 15 EAST



This Right-of-Way Transfer Map when recorded is an instrument of conveyance, transferring in accordance with Florida Statute 337.29 (2020) all right, title and interest of the County of Pinellas, Florida, in the road, street and/or highway as set forth on the map to the City of Clearwater, Pinellas County, Florida.

ROAD SEGMENTS TRANSFERRED FROM PINELLAS COUNTY, FLORIDA TO THE CITY OF CLEARWATER, FLORIDA

Road Name	From	To	Centerline Miles	Flat Rate or Depreciated Expense	Book and Page
Woodlawn St	S Prescott Ave	S Betty Ln		Line 1 of the First Addition to Sale Subdivision	PB 30-01
				Brookhill Line 1	PB 30-41
Howard St	S Jefferson Ave	Young Ave	0.04	Road Paving	BCC 2-198
	Alls		0.09	Other Subdivision	PB 28-38
Total			0.13		

NOTE: The table above is a list of the supporting right-of-way instruments that were found. The extent of the transfer are depicted with bold continuous and bold dashed lines on the map.

Pinellas County's rights in the entire width of partitioned right-of-way may be unknown. The City shall be responsible for determining the rights set forth by virtue of the partition and subsequently obtained by the City by virtue of this transfer.

LEGEND
 PB Plat Book
 CR Colored Record
 DS Deed Book
 BCC Board of County Commissioners Minutes Book
 BLS Subdivision
 RW Right-of-Way
 RP Road Partition
 PFS Plat

All plots, details and easements referenced herein are recorded in the Public Records of Pinellas County, Florida.

REVISIONS	BY	DATE	REVISION	BY	DATE

City of Clearwater
 WOODLAWN ST &
 HOWARD ST

RIGHT-OF-WAY
 TRANSFER MAP
 (NOT A SURVEY)

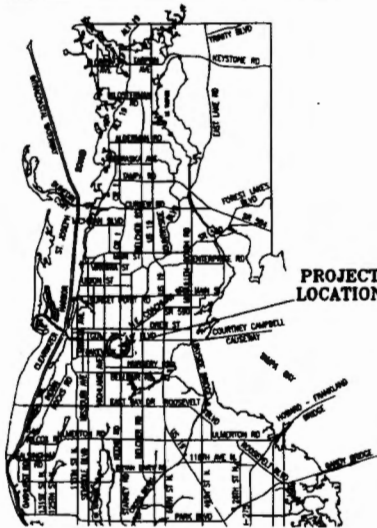
PINELLAS COUNTY, FLORIDA
 PUBLIC WORKS
 SURVEY AND MAPS DIVISION
 6001 U.S. HWY. 19 NORTH
 CLEARWATER, FLORIDA 34615-5047
 PHONE (813) 664-6004

EXHIBIT B-28
 MAP DATE: 12/30/2019

SURVEY FILE NO.: 2011_00038
 PFD: 0010618
 2011_00038_WOODLAWN ST.dwg
 SHEET: 1 of 1 C-8

C:\Users\jsherman\OneDrive\Documents\2011_00038.dwg (2011_00038_WOODLAWN ST.dwg, Dec 18, 2019 - 12:57pm)

PINELLAS COUNTY MAP



PROJECT LOCATION

ROAD SEGMENTS TRANSFERRED FROM PINELLAS COUNTY, FLORIDA TO THE CITY OF CLEARWATER, FLORIDA

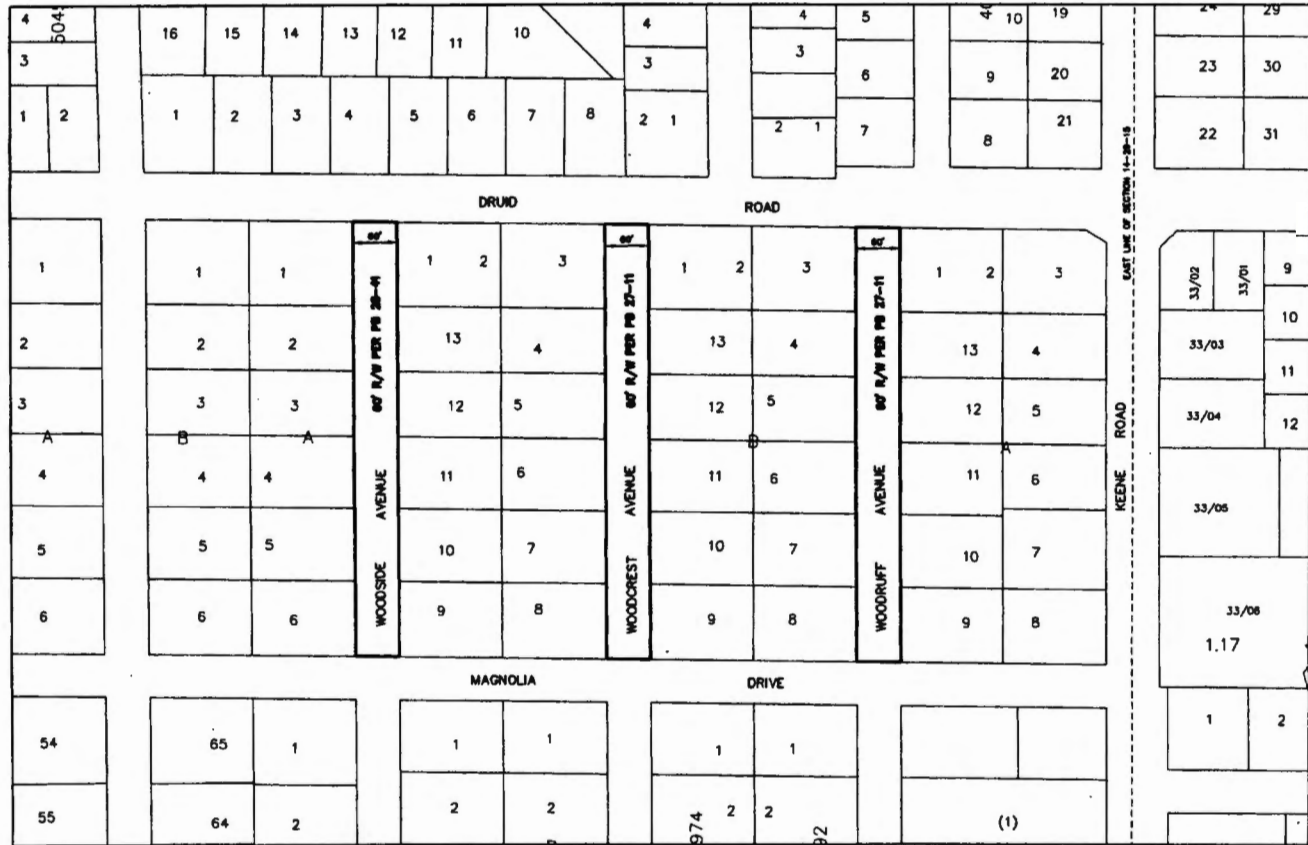
Road Name	From	To	Condition	Flat Rate or Reimbursement Type	Book and Page
Woodside Ave	Magnolia Dr	Druid Rd	6.12	Oak Acres Bus Unit 2	PG 27-11
Woodcrest Ave	Magnolia Dr	Druid Rd	6.12	Oak Acres Bus	PG 27-11
Woodruff Ave	Magnolia Dr	Druid Rd	6.12	Oak Acres Bus	PG 27-11
Total			18.36		

NOTE: The table above is a list of the supporting right-of-way instruments that were found. The entries of the transfer are depicted with bold continuous and bold dashed line types on the map.

- LEGEND**
- PS Flat Book
 - PS H Flat Book recorded prior to 1912
 - CR Official Record
 - DB Deed Book
 - SLB Subdivision
 - R/W Right-of-way
 - RP Road Platten
 - CP Plat
 - CCC Board of County Commissioners Minutes Book

All plats, deeds and instruments referenced herein are recorded in the Public Records of Pinellas County, Florida.

SECTION 14, TOWNSHIP 29 SOUTH, RANGE 15 EAST



This Right-of-Way Transfer Map when recorded is an instrument of conveyance, transferring in accordance with Florida Statute 337.29 (2020) all right, title and interest of the County of Pinellas, Florida, in the road, street and/or highway as set forth on the map to the City of Clearwater, Pinellas County, Florida.



REVISIONS	BY	DATE	REVISION	BY	DATE

City of Clearwater
WOODSIDE, WOODCREST
AND WOODRUFF AVES

RIGHT-OF-WAY
TRANSFER MAP
(NOT A SURVEY)

PINELLAS COUNTY, FLORIDA
PUBLIC WORKS
COUNTY AND SUPPORTING AGENCIES
DATE: 10/19/2020
CLEARWATER, FLORIDA 34625-0007
PHONE: (727) 462-6200

EXHIBIT B-29
MAP DATE: 10/19/2020

SURVEY FILE NO.: 8011_00038
PID: 001801B
PROJECT: 18011_00038_WOODSIDE_AVE.Avg
SHEET: 1 of 1 C-37

EXHIBIT C

ASSIGNMENT OF EASEMENTS

&

FEE SIMPLE PROPERTY TRANSFERS

Address of Grantee added for recording purposes:

City of Clearwater
P.O. Box 4748
Clearwater, FL 33758-4748

Prepared by and return to:
Real Property Division
Attn: Jeffrey Harris
509 East Ave. South
Clearwater, FL 33756

EXHIBIT "C"
ASSIGNMENT OF EASEMENTS
&
FEE SIMPLE PROPERTY TRANSFERS

This Assignment of Easements is made this 22 day of February, 2022, by and between PINELLAS COUNTY, Attention: Real Property Division, whose address is 509 East Avenue South, Clearwater, FL 33756, a political subdivision of the State of Florida, party of the first part and hereinafter referred to as "COUNTY," and the CITY OF CLEARWATER, a municipal corporation of the State of Florida, party of the second part and hereinafter referred to as "CITY".

WITNESSETH:

WHEREAS, a drainage easement was entered into on August 7, 1968, by and between JAMES B. BRATTON and ROSE A. BRATTON and COUNTY that did grant and convey unto COUNTY, a drainage easement, subsequently recorded in Official Records Book 2904, Page 242, the nature and description of said easement is further described in the Attachment "C-1"; and

WHEREAS, a drainage easement was entered into on July 25, 1968, by and between EDWIN G. GOETZ and NELDA G. GOETZ and COUNTY that did grant and convey unto COUNTY, a drainage easement, subsequently recorded in Official Records Book 2904, Page 243, the nature and description of said easement is further described in the Attachment "C-2"; and

WHEREAS, a drainage easement was entered into on July 21, 1968, by and between JOAN M. SMITH and FRED L. SMITH and COUNTY that did grant and convey unto COUNTY, a drainage easement, subsequently recorded in Official Records Book 2904, Page 244, the nature and description of said easement is further described in the Attachment "C-3"; and

WHEREAS, a drainage and utility easement was entered into on September 11, 1974, by and between CHARLES R. SAGONA and NANCY A. SAGONA and COUNTY that did grant and convey unto COUNTY, a drainage and utility easement, subsequently recorded in Official Records Book 4230, Page 652, the nature and description of said easement is further described in the Attachment "C-4"; and

WHEREAS, RESOLUTION 90-334 was passed by the Pinellas County Board of County Commissioners on September 11, 1990, which vacated Lake Patricia as shown on the plat of Virginia Grove Estates, located in Section 08, Township 29 South, Range 16 East, and reserved drainage and utility easement over the vacated area subsequently recorded in Official Records Book 7382, Pages 2185-2189, the nature and description of said Resolution and easement are further described in the Attachment "C-5"; and

WHEREAS, a conservation easement was entered into on September 22, 1993, by and between WAL-MART STORES, INC. and COUNTY that did grant and convey unto COUNTY, a conservation easement, subsequently recorded in Official Records Book 8489, Pages 170-174, the nature and description of said easement is further described in the Attachment "C-6"; and

WHEREAS, a drainage easement was entered into on October 24, 1983, by and between MARGARET M. TIBERT and COUNTY that did grant and convey unto COUNTY, a drainage easement, subsequently recorded in Official Records Book 5629, Page 111, the nature and description of said easement is further described in the Attachment "C-7"; and

WHEREAS, a drainage easement was entered into on October 24, 1983, by and between ALBERT L. MCDONALD & JEAN R. MCDONALD and COUNTY that did grant and convey unto COUNTY, a drainage easement, subsequently recorded in Official Records Book 5629, Page 112, the nature and description of said easement is further described in the Attachment "C-8"; and

WHEREAS, a drainage easement was entered into on April 19, 2001, by and between STEVEN CHAMBERS & JANET LEE CHAMBERS and PINELLAS COUNTY that did grant and convey unto COUNTY, a drainage easement, subsequently recorded in Official Records Book 11427, Pages 729-730, the nature and description of said easement is further described in the Attachment "C-9"; and

WHEREAS, a drainage easement was entered into on July 22, 2005, by and between KEITH L. SINGH AND PHYLISS SINGH and PINELLAS COUNTY that did grant and convey unto COUNTY, a drainage easement, subsequently recorded in Official Records Book 14853, Pages 2076-2077, the nature and description of said easement is further described in the Attachment "C-10"; and

WHEREAS, a drainage easement was entered into on October 11, 2005, by and between MICHAEL P. MINER and PINELLAS COUNTY that did grant and convey unto COUNTY, a drainage easement, subsequently recorded in Official Records Book 14853, Pages 2074-2075, the nature and description of said easement is further described in the Attachment "C-11"; and

WHEREAS, a drainage easement was entered into on September 27, 2006, by and between RICHARD A. CLAMER and PINELLAS COUNTY that did grant and convey unto COUNTY, a drainage easement, subsequently recorded in Official Records Book 15575, Pages 2589-2590, the nature and description of said easement is further described in the Attachment "C-12"; and

WHEREAS, a drainage easement was entered into on March 25, 1983, by and between JAMES L. SLOAN & ETHELMAE P. SLOAN and PINELLAS COUNTY that did grant and convey unto COUNTY, a drainage easement, subsequently recorded in Official Records Book 5498, Pages 935-937, the nature and description of said easement is further described in the Attachment "C-13"; and

WHEREAS, a drainage easement was entered into on April 15, 1986, by and between JAMES L. SLOAN & ETHELMAE P. SLOAN and PINELLAS COUNTY that did grant and convey unto COUNTY, a drainage easement, subsequently recorded in Official Records Book 6234, Pages 458-460, the nature and description of said easement is further described in the Attachment "C-14"; and

WHEREAS, a drainage and utility easement was entered into on July 28, 1987, by and between GERTRUD K. LEON and PINELLAS COUNTY that did grant and convey unto COUNTY, a drainage & utility easement, subsequently recorded in Official Records Book 6550, Pages 2309, the nature and description of said easement is further described in the Attachment "C-15"; and

WHEREAS, RESOLUTION 01-289 was entered into on September 18, 2001 by and between ROBIN J. SLOAN and PINELLAS COUNTY that did vacate a 30.0 foot unopened right-of-way known as Bayview Boulevard, as recorded in Plat Book 42, Page 54, reserving a drainage easement over the vacated area, located in Section 09, Township 29 South, Range 16 East, subsequently recorded in Official Records Book 11629, Pages 1116-1121, the nature and description of said Resolution and easement are further described in the Attachment "C-16"; and

WHEREAS, a drainage easement was entered into on August 28, 2001, by and between ROBIN J. SLOAN and PINELLAS COUNTY that did grant and convey unto COUNTY, a drainage easement, subsequently recorded in Official Records Book 11669, Pages 805-807, the nature and description of said easement is further described in the Attachment "C-17"; and

WHEREAS, a drainage easement was entered into on February 26, 1980, by and between LAWRENCE F. KUFFEL & MALEVA KUFFEL and PINELLAS COUNTY that did grant and convey unto COUNTY, a drainage easement, subsequently recorded in Official Records Book 5035, Page 81, the nature and description of said easement is further described in the Attachment "C-18"; and

WHEREAS, a drainage easement was entered into on February 26, 1980, by and between JOHN E. FENDER & MARY A. FENDER and PINELLAS COUNTY that did grant and convey unto COUNTY, a drainage easement, subsequently recorded in Official Records Book 5035, Page 82, the nature and description of said easement is further described in the Attachment "C-19"; and

WHEREAS, a drainage easement was entered into on April 6, 2009, by and between ERRIC B. AMNAY & LEELAWATI AMNAY and PINELLAS COUNTY that did grant and convey unto COUNTY, a drainage easement, subsequently recorded in Official Records Book 16589, Pages 558-561, the nature and description of said easement is further described in the Attachment "C-20"; and

WHEREAS, a drainage & utility easement was entered into on January 19, 1963, by and between JOHN CLAUSEN, MARY HELEN CLAUSEN, WILLIAM M. RAMSEY, HAZEL A. RAMSEY, FRED CAMPBELL JR., and HARRIETTE H. CAMPBELL and PINELLAS COUNTY that did grant and convey unto COUNTY, a drainage easement, subsequently recorded in Official Records Book 1601, Pages 551-552, the nature and description of said easement is further described in the Attachment "C-21"; and

WHEREAS, a Warranty Deed was granted on July 16, 1991, by and between RICHARD MAHER & JAMES A. VOGEL and PINELLAS COUNTY that did grant and convey unto COUNTY, the fee simple interest in Pinellas County Parcel ID# 28/28/16/00036/004/0030, subsequently recorded in Official Records Book 7625, Pages 537-538, the nature and description of which is further described in the Attachment "C-22"; and

WHEREAS, a Warranty Deed was granted on August 6, 1991, by and between JAY J. SHOEMAKER AND LOUELLA I. SHOEMAKER and PINELLAS COUNTY that did grant and convey unto COUNTY, the fee simple interest in Pinellas County Parcel ID#28/28/16/00036/004/0020, subsequently recorded in Official Records Book 7644, Pages 2016-2017, the nature and description of which is further described in the Attachment "C-23"; and

WHEREAS, a Warranty Deed was granted on January 25, 1988, by and between STANLEY KLOSKA & BOZENA KLOSKA and PINELLAS COUNTY that did grant and convey unto COUNTY, the fee simple interest in Pinellas County Parcel ID# 05/29/16/94392/007/0180, subsequently recorded in Official Records Book 6669, Pages 1174, the nature and description of which is further described in the Attachment "C-24"; and

WHEREAS, said Assignment of Easements and Property Transfers will divest the COUNTY of any further rights or responsibility to operate and maintain the easements and properties referenced herein as of the effective date shown above; and

WHEREAS, said assignment of the easements and property transfers herein will not affect or release any public right-of-way for any portion of the easements.

NOW THEREFORE, the parties hereto agree as follows:

1. The COUNTY, for and in consideration of the sum of One Dollar (\$1.00) and other good and valuable consideration, the sufficiency and receipt of which is hereby acknowledged, does hereby grant, assign and transfer to the CITY, its successors in title and assigns forever all easements described in and attached hereto as Attachments "C1-21". The purpose of the easements as established in the above-referenced documents shall remain as described in said respective documents.

The COUNTY, for and in consideration of the sum of One Dollar (\$1.00) and other good and valuable consideration, the sufficiency and receipt of which is hereby acknowledged, has hereby granted, bargained, quitclaimed, and sold to the party of the second part, including its heirs and assigns forever, the following described land lying and being in Pinellas County, Florida, pursuant to Section 125.411, Florida Statutes: all lands described in and attached hereto as Attachments "C22-C-24." Said quitclaim conveyances also includes the transfer of all the phosphate, minerals, metals, and petroleum that are or may be in, on, or under the said land pursuant to Section 270.11, Florida Statutes.

2. The COUNTY does not guarantee the fitness or character of the aforesaid property for use by the CITY.
3. This Assignment of Easements & Fee Simple Property Transfers shall run with the land and shall be binding to the benefit of the parties hereto, their successors in title and assigns.

IN WITNESS WHEREOF, CITY and COUNTY have hereunder set their respective hands and seals on the day and year referenced below.

SIGNED, SEALED AND DELIVERED
IN THE PRESENCE OF:

WITNESSES:

PINELLAS COUNTY, FLORIDA
by and through its Board of County Commissioners

Name: _____

By: Charlie Justice

~~Dave Eggers, Chairman~~
Charlie Justice, Chairman

Date: February 22, 2022

Name: _____

APPROVED AS TO FORM:

ATTEST:
KEN BURKE
Clerk of the Circuit Court

Anne Morris
Anne Morris
Assistant County Attorney

By: Anthony Caputo

Deputy Clerk



Countersigned:

CITY OF CLEARWATER, FLORIDA

Frank V. Hibbard
Frank V. Hibbard
Mayor

By: Jan Jennings
Jan Jennings
City Manager

Date: January 31, 2022

Michael Deltk, on behalf of

Approved as to form:

Attest:

Laura Mahony
Laura Mahony
Senior Assistant City Attorney

Rosemarie Call
Rosemarie Call
City Clerk



ATTACHMENT "C-1"
68075900

OR 2904 REC 242

DRAINAGE EASEMENT

THIS INDENTURE, made this 7 day of August, A.D. 1968,
BETWEEN James B. Bratton and Rose A. Bratton his wife

of the County of _____ and State of _____, part of the
first part, and PINELLAS COUNTY, a political subdivision of the State of
Florida, party of the second part,

WITNESSETH, that the said part _____ of the first part, for and in
consideration of the sum of One Dollar and other good and valuable
considerations to _____ in hand paid by the said party of the second part,
the receipt whereof is hereby acknowledged, do hereby grant and release
unto the said party of the second part, a perpetual drainage easement over
and across the following described property:

The West 5 feet of Lot 15, Ball-Cheer Subdivision
as recorded in Plat Book 30, page 60, Public
Records of Pinellas County, Florida.

For construction, operation and repairs of
necessary drainage facilities.

RECORDED
PINELLAS CO. FLORIDA
HAROLD HOLLANDRE, CLERK
SEP 8 11 11 AM '68



IN WITNESS WHEREOF, the said part _____ of the first part ha here-
unto set _____ hand and seal the day and year first above written:

Signed, sealed and delivered
in the presence of:

Edwin G. Goetz
Helda H. Goetz

James B. Bratton L.S.
Rose A. Bratton L.S.

L.S.
L.S.

STATE OF Florida
COUNTY OF Pinellas

I HEREBY CERTIFY that on this day personally appeared before me,
an officer duly authorized to administer oaths and take acknowledgements,
JAMES B. BRATTON & ROSE A. BRATTON
to me well known and known to me to be the persons described in and who
executed the foregoing instrument and They acknowledged before me that
They executed the same freely and voluntarily for the purposes therein
expressed.

WITNESS my hand and official seal this 7 day of Aug
A.D. 1968.

[Signature]
Notary Public

My Commission Expires:

4/25/70

Prepared by:
Paul Bamflet
315 H. van Street
St. Petersburg, Fla.

24-29-15

NE 1/4 24-29-15

242915
2-88
3-88
3-88
2-88

ATTACHEMENT "C-2"

68075901

O.R. 2904 REG 243

DRAINAGE EASEMENT

THIS INDENTURE, made this 25 day of July, A.D. 1968
BETWEEN Edwin G. Goetz and Nelda G. Goetz his wife
of the County of _____ and State of _____, part
of the first part, and PINELLAS COUNTY, a political subdivision of the State of
Florida, party of the second part,


WITNESSETH, that the said part _____ of the first part, for and in
consideration of the sum of One Dollar and other good and valuable
considerations to _____ in hand paid by the said party of the second part,
the receipt whereof is hereby acknowledged, do hereby grant and release
unto the said party of the second part, a perpetual drainage easement over
and across the following described property:

The East 5 feet of Lot 14, Bell-Cheer Subdivision
as recorded in Plat Book 30, page 60, Public
Records of Pinellas County, Florida.

For construction, operation and repairs of
necessary drainage facilities.

RECORDED
PINELLAS COUNTY FLORIDA
MAY 11 11 AM '68

NC 114 24-29-15



IN WITNESS WHEREOF, the said part _____ of the first part has here-
unto set _____ hand and seal the day and year first above written.

Signed, sealed and delivered
in the presence of:

[Signature]
[Signature]

Edwin G. Goetz L.S.
Nelda G. Goetz L.S.

L.S.
L.S.

STATE OF Florida
COUNTY OF Pinellas

I HEREBY CERTIFY that on this day personally appeared before me,
an officer duly authorized to administer oaths and take acknowledgements,
Edwin G. Goetz and Nelda G. Goetz his wife
to me well known and known to me to be the person described in and who
executed the foregoing instrument and acknowledged before me that
expressed the same freely and voluntarily for the purposes therein
expressed.

WITNESS my hand and official seal this 25th day of July
A.D. 1968.



[Signature]
Notary Public

My Commission Expires:

December 1973 1971

Prepared by:
Paul Beaulieu
314 Haven Street
Clearwater, Florida 34614

24-29-15

DRAINAGE EASEMENT

THIS INDENTURE, made this 21st day of July, A.D. 1968.


BETWEEN Joan M. Smith and Fred L. Smith her husband

of the County of _____ and State of _____, part of the first part, and PINELLAS COUNTY, a political subdivision of the State of Florida, party of the second part.

WITNESSETH, that the said part of the first part, for and in consideration of the sum of One Dollar and other good and valuable considerations to in hand paid by the said party of the second part, the receipt whereof is hereby acknowledged, do hereby grant and release unto the said party of the second part, a perpetual drainage easement over and across the following described property:

The North 60 feet of the West 10 feet of the East 557 feet of the North 1/2 of the Southeast 1/4 of the Northeast 1/4 of the Northeast 1/4 of Section 24, Township 29 South, Range 15 East.

For construction operation and repair of necessary drainage facilities.



RECORDED
PINELLAS CO. FLORIDA
HARRIS WILKINSON, CLERK
SEP 6 11 11 AM '68

NE 1/4 24-29-15

IN WITNESS WHEREOF, the said part of the first part ha hereunto set hand and seal the day and year first above written.

Signed, sealed and delivered in the presence of:

[Signature]
[Signature]

Joan M. Smith L.S.
Fred L. Smith L.S.

L.S.
L.S.

STATE OF Florida
COUNTY OF Pinellas

I HEREBY CERTIFY that on this day personally appeared before me, an officer duly authorized to administer oaths and take acknowledgements, Joan M. Smith and Fred L. Smith her husband to me well known and known to me to be the person described in and who executed the foregoing instrument and acknowledged before me that executed the same freely and voluntarily for the purposes therein expressed.

WITNESS my hand and official seal this 21st day of July, A.D. 1968.



Charles M. Bjornish
Notary Public

My Commission Expires:

Notary Public, State of Florida at Large
My Commission Expires Feb. 28, 1971
Bonded by Transamerica Insurance Co.

Prepared by:
Paul Sumner
315 Haven Street
Clearwater, Florida 34616

24-29-15

12
4.00-R
30-S
55-T
4.85

THIS INDENTURE, made this 11 day of Sept., A.D. 1974.

BETWEEN CHARLES R. SAGONA and NANCY A. SAGONA, his wife

of the County of Pinellas and State of Florida parties of the first part, and PINELLAS COUNTY, a political subdivision of the State of Florida, party of the second part,

WITNESSETH, that the said parties of the first part, for and in consideration of the sum of One Dollar and other good and valuable considerations to them in hand paid by the said party of the second part, the receipt whereof is hereby acknowledged, do hereby grant and release unto the said party of the second part, a perpetual drainage and utility easement over, under and across the following described property lying in the County of Pinellas, State of Florida, to wit:

The vacated 30.0 foot half right of way for Grove Street lying immediately west of Lot 17, Glen Ellyn Estates Subdivision, as recorded in Plat Book 34, page 32, public records of Pinellas County, Florida.

For the construction, operation, and maintenance of a drainage and utility facility.

FILED
PINELLAS CO. FLORIDA
CLERK CIRCUIT COURT
MAY 4 3 31 PM '74
NEW 20-29-15



IN WITNESS WHEREOF, the said parties of the first part have hereunto set their hands and seals the day and year first above written.

Signed, sealed and delivered in the presence of:

Miriam Gutierrez
Guendolyn Stuler

Charles R. Sagona L.S.
Charles R. Sagona L.S.
Nancy A. Sagona L.S.
Nancy A. Sagona L.S.

STATE OF Florida
COUNTY OF Pinellas

I HEREBY CERTIFY that on this day personally appeared before me, an officer duly authorized to administer oaths and take acknowledgements,

CHARLES R. SAGONA and NANCY A. SAGONA, his wife

to me well known and known to me to be the persons described in and who executed the foregoing instrument and they acknowledged before me that they executed the same freely and voluntarily for the purposes therein expressed.

WITNESS my hand and official seal this 11 day of Sept. A.D. 1974.

My Commission Expires: Sarah J. Odum Notary Public
Notary Public, State of Florida at Large
My Commission Expires May 1, 1976



Prepared by Paul Buniller 315 Haven Street Clearwater, Florida 33516

RETURN TO: PINELLAS COUNTY R/W SPECIAL ACCOUNT -

ATTACHMENT "C-5"

PINELLAS COUNTY FLA.
INST # 90-255403

*** OFFICIAL RECORDS ***
BOOK 7382 PAGE 2185

No. 90-334

RESOLUTION VACATING LAKE PATRICIA AS SHOWN
ON THE PLAT OF VIRGINIA GROVES ESTATES,
LOCATED IN SECTION 08, TOWNSHIP 29 SOUTH,
RANGE 16 EAST.

WHEREAS, James A. Baxter, as Trustee for the use and benefit of the owners of lots adjacent to Lake Patricia petitioned this Board of County Commissioners to vacate the following described property:

All of Lake Patricia as shown on the Plat of Virginia Groves Estates as recorded in Plat Book 36, Page 68 and 69 of the Public Records of Pinellas County, Florida, being more particularly described as follows: Begin at the northwest corner of Lot 26, Block 4 as shown on the aforesaid Plat of Virginia Groves Estates and go N.01°26'35"E., 367.00 feet, along the west boundary of said Plat of Virginia Groves Estates, the same being the east boundary of a part of Lot 28, all of Lots 29, 30 and 31, and a part of Lot 32, all in Block 4, of the Plat of Virginia Groves Estates First Addition as recorded in Plat Book 47, Page 41, 42 and 43 of the Public Records of Pinellas County, Florida, the aforementioned boundary also being the North and South centerline of Section 8, Township 29 South, Range 16 East, Pinellas County, Florida; thence S.89°33'36"E., 430.00 feet, along the north boundary of the aforementioned Plat of Virginia Groves Estates, the same being the south boundary of Lots 9 through 13 of the Plat of Country Lane as recorded in Plat Book 43, Page 65 of the public Records of Pinellas County, Florida; thence S.01°26'35"W., 367.00 feet, along the west boundary of Lots 14 through 19, and a part of Lot 20, Block 4, as shown on the aforementioned Plat of Virginia Groves Estates; thence N.89°32'50"W., 430.00 feet, along the north boundary of Lots 20 through 26, Block 4, of the aforementioned Plat of Virginia Groves Estates, to the Point of Beginning.

Containing 3.62 acres, more or less.

and

RETURN TO
BCC Records Department
Board of County Commissioners

KARLEEN F. DEBLAKER, CLERK
SPT 20, 1990 2:19PM

ATTACHMENT "C-5"

*** OFFICIAL RECORDS ***
BOOK 7392 PAGE 2186

WHEREAS, this Board of County Commissioners reserves an easement for drainage and utilities and maintenance of same over the following described property:

All of Lake Patricia as shown on the Plat of Virginia Groves Estates as recorded in Plat Book 36, Page 68 and 69 of the Public Records of Pinellas County, Florida, being more particularly described as follows: Begin at the northwest corner of Lot 26, Block 4 as shown on the aforesaid Plat of Virginia Groves Estates and go N.01°26'35"E., 367.00 feet, along the west boundary of said Plat of Virginia Groves Estates, the same being the east boundary of a part of Lot 28, all of Lots 29, 30 and 31, and a part of Lot 32, all in Block 4, of the Plat of Virginia Groves Estates First Addition as recorded in Plat Book 47, Page 41, 42 and 43 of the Public Records of Pinellas County, Florida, the aforementioned boundary also being the North and South centerline of Section 8, Township 29 South, Range 16 East, Pinellas County, Florida; thence S.89°33'56"E., 430.00 feet, along the north boundary of the aforementioned Plat of Virginia Groves Estates, the same being the south boundary of Lots 9 through 13 of the Plat of Country Lane as recorded in Plat Book 43, Page 65 of the public Records of Pinellas County, Florida; thence S.01°26'35"W., 367.00 feet, along the west boundary of Lots 14 through 19, and a part of Lot 20, Block 4, as shown on the aforementioned Plat of Virginia Groves Estates; thence N.89°32'50"W., 430.00 feet, along the north boundary of Lots 20 through 26, Block 4, of the aforementioned Plat of Virginia Groves Estates, to the Point of Beginning.

Containing 3.62 acres, more or less.

and

WHEREAS, the Petitioner has shown that the requested vacation will not cause injury to surrounding property or property owners and said property sought to be vacated does not now serve and is not needed for any public purpose; and

RETURN TO
BCC Records Department
Board of County Commissioners

ATTACHMENT "C-5"

*** OFFICIAL RECORDS ***
BOOK 7382 PAGE 2187

WHEREAS, the Publisher's Affidavit, showing compliance with the notice requirement of Chapter 336.10 of the Florida Statutes, has been received by the Board.

NOW, THEREFORE, BE IT RESOLVED by the Board of County Commissioners of Pinellas County, Florida, in regular session duly assembled on this 11th day of September, 1990, that the above described property be, and the same is hereby vacated insofar as this Board has the authority to do so.

BE IT FURTHER RESOLVED that this resolution, the proof of publication of the notice of public hearing, and the proof of publication of the notice of adoption hereof be recorded in the deed records of Pinellas County, Florida.

Commissioner Chesnut offered the foregoing resolution and moved its adoption which was seconded by Commissioner Tyndall and upon roll call, the vote was:

AYES: Rainey, Greer, Chesnut, Tyndall and Todd.

NAYS: None.

ABSENT AND NOT VOTING: None.

RETURN TO
BCC Records Department
Board of County Commissioners

STATE OF FLORIDA
COUNTY OF PINELLAS

I, KARLEEN F. De BLAKER, Clerk of the Circuit Court and Ex-officio Clerk to the Board of County Commissioners, in and for the State and County aforesaid, DO HEREBY CERTIFY that the above and foregoing is a true and correct copy of a resolution adopted by the Board of County Commissioners at a meeting held on September 11, 1990 relative to:

RESOLUTION NO. 90-334 VACATING LAKE PATRICIA AS SHOWN ON THE PLAT OF VIRGINIA GROVES ESTATES, LOCATED IN SECTION 08, TOWNSHIP 29 SOUTH, RANGE 16 EAST.

IN WITNESS WHEREOF, I hereunto set my hand and official seal this 20th day of September, 1990.

KARLEEN F. De BLAKER
Clerk of the Circuit Court
and Ex-officio Clerk to the
Board of County Commissioners

By *G. K. West*
Deputy Clerk

(SEAL)

ATTACHMENT "C-5"

902351733

ST. PETERSBURG TIMES

STATE OF FLORIDA } S.S.
COUNTY OF PINELLAS }

Published Daily
St. Petersburg, Pinellas County, Florida

Before the undersigned authority personally appeared A. Reider
who on oath says that he is Legal Clerk
of the Clearwater Times
a daily newspaper published at St. Petersburg, in Pinellas County, Florida: that
the attached copy of advertisement, being a Legal Notice
in the matter RE: Notice of Public Hearing

_____ in the _____ Court
was published in said newspaper in the issues of Aug. 27, 1990.

Affiant further says the said Clearwater Times
is a newspaper published at St. Petersburg, in said Pinellas County, Florida, and
that the said newspaper has heretofore been continuously published in said
Pinellas County, Florida, each day and has been entered as second class mail
matter at the post office in St. Petersburg, in said Pinellas County, Florida, for a
period of one year next preceding the first publication of the attached copy of
advertisement, and affiant further says that he has neither paid nor promised
any person, firm, or corporation any discount, rebate, commission or refund for
the purpose of securing this advertisement for publication in the said
newspaper. A. Reider

Sworn to and subscribed before
me this 27th day of

Aug. A.D. 19 90
Mary A. DeWaker
(SEAL) Notary Public

NOTARY PUBLIC, STATE OF FLORIDA
MY COMMISSION EXPIRES MARCH 5, 1991
My commission expires THRU NOTARY PUBLIC UNDERWRITERS

NOTICE OF PUBLIC HEARING
Notice is hereby given that on the 11th day of September, 1990, beginning at 4:00 P.M., a public hearing will be held by the Board of County Commissioners in the Board Assembly Room, Fifth Floor, Pinellas County Courthouse, 315 Court Street, Clearwater, Florida, to consider the Petition of James A. Baxter, as Trustee for owners of property including Lake Paricle to vacate the following
Lake Paricle as shown on the plat of Virginia Groves Estates, located in Section 9, Township 29 South, Range 16 East. The lake is located south of S.R. 99 - between Colmanville Lane and West Grapefruit Circle.
Local description available in the Engineering Department - Right-of-Way Division, 402-200.
Persons are advised that, if they desire to request any modification of the resolution, they will need a record of the proceedings, and, for such purpose, they may need to ensure that a verbatim record of the proceedings is made, which record includes the testimony and evidence upon which the record is to be based.
BARLEEN F. DEBLAKER, CLERK TO THE BOARD OF COUNTY COMMISSIONERS
By: G.K. West, Deputy Clerk
SEPTEMBER 9, 1990

CL 462-W

902570922

ST. PETERSBURG TIMES

STATE OF FLORIDA } S.S.
COUNTY OF PINELLAS }

Published Daily
St. Petersburg, Pinellas County, Florida

Before the undersigned authority personally appeared A. Reider
who on oath says that he is Legal Clerk
of the Clearwater Times
a daily newspaper published at St. Petersburg, in Pinellas County, Florida: that
the attached copy of advertisement, being a Legal Notice
in the matter RE: Notice of Approval Baxter

_____ in the _____ Court
was published in said newspaper in the issues of Sept. 17, 1990.

Affiant further says the said Clearwater Times
is a newspaper published at St. Petersburg, in said Pinellas County, Florida, and
that the said newspaper has heretofore been continuously published in said
Pinellas County, Florida, each day and has been entered as second class mail
matter at the post office in St. Petersburg, in said Pinellas County, Florida, for a
period of one year next preceding the first publication of the attached copy of
advertisement, and affiant further says that he has neither paid nor promised
any person, firm, or corporation any discount, rebate, commission or refund for
the purpose of securing this advertisement for publication in the said
newspaper. A. Reider

Sworn to and subscribed before
me this 17th day of

Sept. A.D. 19 90
Mary A. DeWaker
(SEAL) Notary Public

My commission expires THRU NOTARY PUBLIC UNDERWRITERS

NOTICE
You will please take notice that the Board of County Commissioners of Pinellas County at its regular meeting of September 11, 1990 at the Pinellas County Courthouse, Clearwater, Florida, adopted a resolution vacating the following tracts described property as notified by James A. Baxter, as Trustee for owners of property including Lake Paricle:
Lake Paricle as shown on the plat of Virginia Groves Estates, located in Section 9, Township 29 South, Range 16 East. The lake is located south of S.R. 99 - between Colmanville Lane and West Grapefruit Circle.
Local description available in the Engineering Department - Right-of-Way Division, 402-200.
BARLEEN F. DEBLAKER, CLERK TO THE BOARD OF COUNTY COMMISSIONERS
By: G.K. West, Deputy Clerk
SEPTEMBER 9, 1990

CL 462-W

BCC Records

ATTACHMENT "C-6"

INST # 93-349021
DEC 2, 1993 3:46PM

PINELLAS COUNTY FLA.
OFF. REC. BK 8489 PG 170

CONSERVATION EASEMENT

In consideration of the premises and mutual covenants, terms, conditions and restrictions contained herein and other good and valuable consideration the receipt of which is hereby acknowledged, Wal-Mart Stores, Inc. ("Grantor") of the property described in Exhibit "A", attached and incorporated by reference, hereinafter referred to as the "Property" on behalf of itself and its successors, heirs and assigns, grants and gives unto Pinellas County ("Grantee"), 315 Court Street, Clearwater, Florida, 34616, a conservation easement pursuant to Florida Statute 704.06 over the Property of the Grantor.

1. The intent of the easement is to retain the easement area in an essentially natural condition. The following acts or activities are expressly prohibited within the easement in the absence of a specific permit from the Grantee:

RECORDING
NIC
70

- (a) Construction or the placing of any structure or materials on or above the ground.
- (b) Construction or placing of utilities, drainage facilities, mitigation areas, or the planting of vegetation.
- (c) The placement of any material such as trash or waste which is in consistent with the intent of the conservation easement.
- (d) Placement, removal or destructions of trees, shrubs or other vegetation, including mowing, pesticide and herbicide uses.
- (e) Excavation or other removal of material.
- (f) Uses except for the purposes that permit the area defined by the easement to remain in an essentially natural condition.
- (g) Any activity detrimental to drainage, flood control, water conservation, erosion control, soil conservation, or fish and wildlife habitat preservation.

70
MARGUERITE TAYLOR
CLERK, PINELLAS COUNTY
DEPUTY CLERK

2. The following rights are conveyed to Grantee by this easement:

- (a) To enter upon the Property at reasonable times to enforce the rights herein granted upon prior notice to Grantor, its heirs, successors or assigns at the time of such entry; and
- (b) To enjoin any activity on or use of the Property that is inconsistent with the purpose of this conservation easement and to enforce the restoration of such areas or features of the Property that may be damaged by an inconsistent activity or use.

COMPARISON SHEET
FILE # 1113-003-R355

KARLEEN F. DEBLAKER, CLERK
RECORD VERIFIED BY: *M*

Prepared By:
Pinellas County Clerk
Right of Way Section
440 Court Street
Clearwater, Fla. 34616

RETURN TO:
PINELLAS COUNTY DEPT OF WAY
440 COURT STREET
CLEARWATER, FL 34616
AGENT

ATTACHMENT "C-6"

PINELLAS COUNTY FLA.
OFF. REC. BK 8489 PG 171

3. Grantor reserves to itself, its heirs, successor or assigns:
 - (a) all rights as owner of the Property including the right to engage in all uses of the Property that are not expressly prohibited herein and are not inconsistent with the purpose of this conservation easement; and
 - (b) the right to perform such maintenance as is necessary to preserve the easement in an essentially natural condition.
4. No right of access by the general public to any portion of the Property is conveyed by this conservation easement.
5. Grantor agrees to bear all costs and liabilities of any kind related to the operation, upkeep and maintenance of the Property and does hereby indemnify and hold Grantee harmless therefrom.
6. Grantor agrees to pay any and all real property taxes and assessments levied by competent authority on the Property.
7. Grantor intends that enforcement of the terms and provisions of the conservation easement shall be at the discretion of the Grantee and that any forbearance on behalf of Grantee to exercise its rights hereunder in the event of any breach hereof by Grantor, its heirs, successors, personal representatives or assigns shall not be deemed or constructed to be a waiver of Grantee's rights hereunder in the event of a subsequent breach.
8. Grantee agrees that it will hold this conservation easement exclusively for conservation purposes and that it will not assign its rights and obligations under this conservation easement except to another organization qualified to hold such interests under the applicable state and federal laws and committed to holding this conservation easement exclusively for conservation purposes.
9. If any provision of this conservation easement or the application thereof to any person or circumstances is found to be invalid, the remainder of the provisions of this conservation easement and the application of such provisions to persons or circumstances other than those as to which it is found to be invalid shall not be affected thereby.
10. All notices, consents, approvals or other communications hereunder shall be in writing and shall be deemed properly given if sent by United States certified-mail, return receipt requested, addressed to the appropriate party or successor-in-interest.

11. Grantor agrees that the terms, conditions, restrictions and proposes of this conservation easement will be included in any subsequent deed or other legal instrument by which the Grantor divests itself of any interest in the property.

12. This conservation easement may be amended, altered, released or revoked only by written agreement between the parties hereto.

(TO HAVE) AND TO HOLD unto Grantee, its successors and assigns forever. The covenants, terms, conditions, restrictions and purposes imposed by this conservation easement shall be binding not only upon Grantor but also in its agents, personal representatives, heirs, assigns and all other successors to it in interest and shall continue as a servitude running in perpetuity with the Property.

IN WITNESS WHEREOF Grantor has executed this instrument on the day and year below written.

DATED this 22nd day of September, 1993 in Benton County, Arkansas.

[Signature]

Patrick E. Peery, Asst. Vice President
701 S. Walton Blvd.
Bentonville, AR 72716-8703

[Signature]

James N. Davis, Asst. Secretary

[Signature]

Witness as to both
Signatures

[Signature]

Witness as to both
Signatures

The foregoing instrument was acknowledged before me this 22nd day of September 1993 by Patrick E. Peery of Wal-Mart Stores, Inc.
Grantor

[Signature]

Notary Public
State of Arkansas

My Commission expires: 12/5/2002

Kristi Lynn Towe, Notary Public
Benton County, Arkansas
My Commission Expires 12/5/2002



SKETCH OF CONSERVATION EASEMENT EXHIBIT "A" ATTACHMENT "C-6"

SECTION 18, TOWNSHIP 29 SOUTH, RANGE 16 EAST, PINELLAS COUNTY, FLORIDA

PINELLAS COUNTY FLA.
OFF. REC. BK 8489 PG 173

JOB NUMBER: 1113-003.R355

GULF TO BAY BOULEVARD
(STATE ROAD No. 60)

THE NORTHERLY LINE OF THE
SOUTHEAST 1/4 OF SECTION 18
TOWNSHIP 29 SOUTH, RANGE 16 EAST

S 01°03'04"W
271.00

N 89°41'27"W 880.01

P.O.C.

THE NORTHEAST CORNER OF
THE SOUTHEAST 1/4 OF
SECTION 18, TOWNSHIP 29 SOUTH, RANGE 16 EAST

"THE REGENCY"
(PLAT BOOK 85, PAGE 18)


LINE TABLE

LINE	BEARING	DISTANCE
1	N 13°08'01"W	80.81
2	N 05°28'33"W	23.28
3	N 50°08'40"E	42.13
4	N 18°22'13"E	31.18
5	N 09°31'22"E	52.98
6	N 05°10'45"E	28.39
7	N 10°05'30"E	60.21
8	N 21°43'45"E	77.00
9	N 79°12'08"E	100.00
10	N 79°25'51"E	87.56
11	N 85°19'05"E	100.47
12	N 89°44'18"E	88.87
13	S 89°29'47"E	55.34
14	S 89°02'32"E	155.84
15	N 79°45'57"E	24.85
16	S 27°03'04"E	81.55
17	S 88°22'33"E	25.59

BYPASS DRIVE

THE EASTERN RIGHT-OF-WAY LINE
OF BYPASS DRIVE

S 01°03'04"W 1077.11



S 89°19'03"E
40.81

P.O.B.

THE SOUTHERLY RIGHT-OF-WAY LINE
OF DRUID ROAD

DRUID ROAD

N 89°19'03"W
274.66

S 01°03'04"W
200.00

S 01°37'27"W
28.44

THE WESTERLY
RIGHT-OF-WAY LINE
OF U.S. HIGHWAY 19
(P.L. BOOK 307, PAGE 280)

LEGEND

P.O.B. = POINT OF BEGINNING
P.O.C. = POINT OF COMMENCEMENT

NOT A SURVEY

DRAWN BY	CHECKED BY	G.C.	TYPE OF WORK PERFORMED
B.C.H.			SKETCH & LEGAL

WE HEREBY CERTIFY, THAT TO THE BEST OF OUR KNOWLEDGE AND BELIEF THE SKETCH DEPICTED HEREON MEETS THE MINIMUM TECHNICAL STANDARDS SET FORTH BY THE FLORIDA BOARD OF PROFESSIONAL LAND SURVEYORS IN CHAPTER 61G17-4, FLORIDA ADMINISTRATIVE CODE, PURSUANT TO SECTION 472.027, FLORIDA STATUTES.

KING ENGINEERING ASSOCIATES, INC.

DATE SIGNED 10-15-93

Bill Hyatt

FILE NAME:
SWCWF.DWG

DISK NUMBER:
1113-003.005

BILL HYATT
P.L.S. # 4836



King Engineering Associates, Inc.
5440 Document Center Blvd.
Suite 400
Tampa, Florida 33634
(813) 888-0111

EXHIBIT "A"

PINELLAS COUNTY FLA.
OFF. REC. BK 8489 PG 174

U
M

LEGAL DESCRIPTION

BEING A CONSERVATION EASEMENT, LYING WITHIN SECTION 18, TOWNSHIP 29 SOUTH, RANGE 16 EAST, OF PINELLAS COUNTY, FLORIDA, BEING MORE PARTICULARLY DESCRIBED AS FOLLOWS:

COMMENCE AT THE NORTHEAST CORNER OF THE SOUTHEAST 1/4 OF SECTION 18, TOWNSHIP 29 SOUTH, RANGE 16 EAST, THENCE RUNNING WITH THE NORTHERLY BOUNDARY LINE OF SAID SOUTHEAST 1/4, N89°41'27"W, A DISTANCE OF 880.01 FEET; THENCE DEPARTING SAID NORTHERLY BOUNDARY LINE, S01°03'04"W, A DISTANCE OF 211.00 FEET TO A POINT, SAID POINT BEING THE SOUTHWEST CORNER OF "THE REGENCY", AS SHOWN ON A PLAT OF RECORD IN PLAT BOOK 85, PAGE 18 OF THE PUBLIC RECORDS OF PINELLAS COUNTY, FLORIDA, SAID POINT ALSO BEING ON THE EASTERLY RIGHT-OF-WAY LINE OF BY-PASS DRIVE; THENCE WITH SAID EASTERLY RIGHT-OF-WAY LINE S01°03'04"W, A DISTANCE OF 1077.11 FEET TO A POINT ON THE NORTHERLY RIGHT-OF-WAY LINE OF DRUID ROAD; THENCE WITH SAID RIGHT-OF-WAY LINE S89°19'03"E, A DISTANCE OF 40.81 FEET TO THE POINT OF BEGINNING; THENCE DEPARTING SAID RIGHT-OF-WAY LINE N 13°06'01"W, A DISTANCE OF 80.81 FEET; THENCE N 05°28'33"W, A DISTANCE OF 23.26 FEET; THENCE N 50°09'40"E, A DISTANCE OF 42.13 FEET; THENCE N 18°22'13"E, A DISTANCE OF 31.16 FEET; THENCE N 09°31'22"E, A DISTANCE OF 52.98 FEET; THENCE N 05°10'45"E, A DISTANCE OF 28.39 FEET; THENCE N 10°05'30"E, A DISTANCE OF 60.21 FEET; THENCE N 21°43'45"E, A DISTANCE OF 77.00 FEET; THENCE N 79°12'08"E, A DISTANCE OF 100.00 FEET; THENCE N 79°25'51"E, A DISTANCE OF 97.56 FEET; THENCE N 85°19'05"E, A DISTANCE OF 100.47 FEET; THENCE N 89°44'18"E, A DISTANCE OF 88.67 FEET; THENCE S 89°29'47"E, A DISTANCE OF 55.34 FEET; THENCE S 89°02'32"E, A DISTANCE OF 155.84 FEET; THENCE N 79°45'57"E, A DISTANCE OF 24.85 FEET; THENCE S 27°03'04"E, A DISTANCE OF 61.55 FEET; THENCE S 88°22'33"E, A DISTANCE OF 25.59 FEET, TO A POINT ON THE WESTERLY RIGHT-OF-WAY LINE OF U.S. HIGHWAY 19 AS RECORDED IN O.R. BOOK 3579, PAGE 250 OF THE PUBLIC RECORDS OF PINELLAS COUNTY, FLORIDA; THENCE WITH SAID RIGHT-OF-WAY LINE S 01°37'27"W, A DISTANCE OF 26.44 FEET; THENCE CONTINUE WITH SAID RIGHT-OF-WAY LINE S 02°23'16"W, A DISTANCE OF 143.24 FEET; THENCE DEPARTING SAID RIGHT-OF-WAY LINE N 89°19'03"W, A DISTANCE OF 274.66 FEET; THENCE S 01°03'04"W, A DISTANCE OF 200.00 FEET TO A POINT ON THE NORTHERLY RIGHT-OF-WAY LINE OF DRUID ROAD AFFOREMENTIONED; THENCE WITH SAID RIGHT-OF-WAY LINE N 89°19'03"W, A DISTANCE OF 459.14 FEET TO THE POINT OF BEGINNING.

CONTAINING 5.411 ACRES MORE OR LESS.

L

501
01 ENCLOSURE
DOC STAMP COLLECT-DR219 3 \$0.70
TOTAL: \$0.70
Cash AMT. TENDERED: \$1.00
CHANGE: \$0.30

U
M
Y

ATTACHMENT "C-7"

88211455

R. I. 5629 PAGE 111

DRAINAGE EASEMENT

THIS INDENTURE, made this 24 day of Oct, A.D. 1983,

BETWEEN MARGARET M. TIBERT

of the County of Pinellas and State of Florida, party of the first part, and PINELLAS COUNTY, a political subdivision of the State of Florida, party of the second part,

WITNESSETH, that the said party of the first part, for and in consideration of the sum of One Dollar and other good and valuable considerations to her in hand paid by the said party of the second part, the receipt whereof is hereby acknowledged, do es hereby grant and release unto the said party of the second part, a perpetual drainage easement over, under and across the following described property, lying in the County of Pinellas, State of Florida, to wit:

The East 7 1/2 feet of the following described property: Lots 8 and 7, Block 3 of Virginia Groves Terrace Second Addition, recorded in Plat Book 37, Page 73 as recorded in the Official Records of Pinellas County, Florida, LESS the East 30-feet.

41 0.45
TOTAL 0.45 CASH

01 Cash Chg
40 Rec No
41 OS 45
43 Int.
Tot 1.45 BK

Documentary Tax Pd. \$.....
Intangible Tax Pd. \$.....
Karlene S. De Blaker, Clerk, Pinellas County
Deputy Clerk

CLERK CIRCUIT COURT
OCT 25 11 04 AM '83

IN WITNESS WHEREOF, the said party of the first part has hereunto set her hand and seal the day and year first above written.

Signed, sealed and delivered in the presence of:

James L. [Signature] L.S.
Margaret M. Tibert L.S.
Mary Jo [Signature] L.S.
L.S.

(signature of two witnesses required by Florida Law)

STATE OF
COUNTY OF

I HEREBY CERTIFY that on this day personally appeared before me, an officer duly authorized to administer oaths and take acknowledgments, Margaret M. Tibert

to me well known and known to me to be the person described in and who executed the foregoing instrument and who acknowledged before me that they executed the same freely and voluntarily for the purposes therein expressed.

WITNESS my hand and official seal this 24 day of Oct, A.D. 1983.

James L. [Signature]
Notary Public

My Commission Expires: Dec 3 1984

HOLD FOR: JFS
PINELLAS COUNTY RAW
SPECIAL ACCOUNT -

Prepared by:
Paul Schmittler
215 Sharon Street
Clearwater, Florida 34629

83211456

DRAINAGE EASEMENT

THIS INDENTURE, made this 24 day of Oct, A.D. 1983,

BETWEEN ALBERT L. McDONALD & JEAN R. McDONALD

of the County of Pinellas and State of Florida, parties of the first part, and PINELLAS COUNTY, a political subdivision of the State of Florida, party of the second part,

WITNESSETH, that the said parties of the first part, for and in consideration of the sum of One Dollar and other good and valuable considerations to them in hand paid by the said party of the second part, the receipt whereof is hereby acknowledged, do hereby grant and release unto the said party of the second part, a perpetual drainage easement over, under and across the following described property, lying in the County of Pinellas, State of Florida, to wit:

14 14559748 72 1. 250C83
41 0.45
TOTAL 0.45 CASH

The West 7 1/2 feet of the East 30 feet of Lot 7, Block 3 of Virginia Groves Terrace Second Addition, recorded in Plat Book 37, Page 73 as recorded in the Official Records of Pinellas County, Florida,

OK Cash 11 Chg
40 Rec 11.00
41 DS .45
43 Int. 1.45
Tot 145.00

Documentary Tax Pd. \$... 45
\$... Intangible Tax Pd.
Karlson F. DeBlaker, Clerk, Pinellas County
D. A. [Signature] Deputy Clerk

FLORIDA
Karlson F. DeBlaker
CLERK CIRCUIT COURT,
OCT 25 11 04 AM '83

IN WITNESS WHEREOF, the said parties of the first part have set their hands and seals the day and year first above written.

Signed, sealed and delivered in the presence of:

James L. [Signature]
Mary Jo [Signature]

Albert L. McDonald Jm. L.S.
Albert L. McDonald L.S.
Jean R. McDonald L.S.
Jean R. McDonald L.S.

Prepared by:
Paul Bonalder
215 Bayway Street
Clearwater, Florida 34618

(signature of two witnesses required by Florida Law)

STATE OF
COUNTY OF

I HEREBY CERTIFY that on this day personally appeared before me, an officer duly authorized to administer oaths and take acknowledgments,

Albert L. McDonald & Jean R. McDonald

to me well known and known to me to be the persons described in and who executed the foregoing instrument and who acknowledged before me that they executed the same freely and voluntarily for the purposes therein expressed.

WITNESS my hand and official seal this 24 day of Oct, A.D. 1983.

James L. [Signature]
Notary Public

My Commission Expires:

Dec 3 1984

HOLD FOR: JFS
PINELLAS COUNTY R/W
SPECIAL ACCOUNT -

3043
RETURN TO: RIGHT OF WAY ADMINISTRATION
SPECIAL ACCOUNT - ATTN:

PROJECT: Alligator Creek Channel B
PARCEL NUMBER: 05/29/16/94392/007/0040
P.I.D. NUMBER: 921330

DRAINAGE EASEMENT

^{JLC SC}
THIS INDENTURE, made this 19th day of April, A.D. 2001, BETWEEN STEVEN CHAMBERS and JANET ^{Lee} CHAMBERS, *1712 Evans Drive, Clearwater, FL 33759 parties of the first part, and PINELLAS COUNTY, a political subdivision of the State of Florida, ATTN: Engineering - Right of Way Division, with offices located at 440 Court Street, Clearwater, Florida 33756, party of the second part, *husband and wife ^{JLC SC}.

WITNESSETH, that the said parties of the first part, for and in consideration of the sum of One Dollar and other good and valuable considerations to them in hand paid by the said party of the second part, the receipt whereof is hereby acknowledged, do hereby grant and release unto the said party of the second part, a perpetual drainage easement over and across the following described property, together with reasonable access thereto for necessary construction, drainage or maintenance. The said party of the second part agrees to restore the west end of Seller's property and remove the stumps of all the trees cut down for this project, lying in the County of Pinellas, State of Florida, to wit: PARCEL NO. 05/29/16/94392/007/0040

Lands described in legal description attached hereto

and by this reference made a part hereof.
PROPERTY IS UNDER THREAT OF CONDEMNATION, NO STATE DOCUMENTARY STAMPS ARE REQUIRED ^{JLC SC}

Signed, sealed and delivered in the presence of:

Carla Walser
Print Name: CARLA WALSER

Steven Chambers (L.S.)
STEVEN CHAMBERS

Gloria Gilchrist
Print Name: GLORIA GILCHRIST

Carla Walser
Print Name: CARLA WALSER

Janet Chambers (L.S.)
JANET CHAMBERS

Gloria Gilchrist
Print Name: GLORIA GILCHRIST

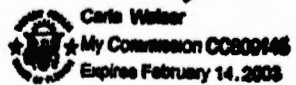
(Signatures of two witnesses required by Florida Law) Janet Lee Chambers ✓
JANET LEE CHAMBERS

STATE OF FLORIDA
COUNTY OF PINELLAS

The foregoing instrument was acknowledged before me this 19th day of April, 2001 STEVEN CHAMBERS and JANET ^{Lee} CHAMBERS, *who are personally known to me or have produced Florida Driver's License as identification and who did (did not) take an oath.

*husband and wife ^{JLC SC}
NOTARY SEAL
My Commission Expires:

NOTARY Carla Walser
Print Name: CARLA WALSER
COMMISSION NUMBER:



3043



PINELLAS COUNTY PUBLIC WORKS
 DIVISION OF SURVEY AND MAPPING
 22211 U.S. HIGHWAY 19 N.
 CLEARWATER, FLORIDA 33765-2347

ATTACHMENT "C-9"



SECTION(S) 05, TOWNSHIP 29 SOUTH, RANGE 16 EAST

Additional or deletions by other than the Professional Land Surveyor in responsible charge is prohibited.
 Land Description is invalid without signature and/or embossed seal of the Professional Land Surveyor

DESCRIPTION

PINELLAS COUNTY FLA.
 OFF. REC. BK 11427 PG 730

The East 9 feet of the West 14 feet of Lot 4, Block 7, Virginia Grove Terrace Fourth Addition Subdivision, according to the plat thereof, as recorded in Plat Book 37, Page 75, public records of Pinellas County, Florida, in Section 5, Township 29 South, Range 16 East.

OFFICIAL COPY

CALCULATED BY: ch	The above Sketch and/or Land description was prepared under my supervision and is true and correct to the best of my knowledge and belief.
CHECKED BY: db	By: Pinellas County Public Works <i>Danny Wells Burgess</i>
S.F.N.: 996	DATE <u>03/26/01</u> DANNY WELLS BURGESS, PROFESSIONAL SURVEYOR AND MAPPER LICENSE NUMBER: 5993 STATE OF FLORIDA, PHONE # (727) 464-8904

SEAL

ATTACHMENT "C-10"

BCC Action Date: 12/20/05

PROJECT: Alligator Creek-Phase II
P.I.D. Number: 000714
PARCEL NUMBER: 05/29/16/94392/007/0160

DRAINAGE EASEMENT

THIS INDENTURE, made this 20 day of July, A.D. 2005, between KEITH L. SINGH AND PHYLISS SINGH, parties of the first part, and PINELLAS COUNTY, a political subdivision of the State of Florida, ATTN: Real Estate Division, Public Works with offices located at 509 East Avenue South, Clearwater, Florida 33756, party of the second part,

WITNESSETH, that the said parties of the first part, for and in consideration of the sum of One Dollar and other good and valuable considerations to them in hand paid by the said party of the second part, the receipt whereof is hereby acknowledged, do hereby grant and release unto the said party of the second part, a perpetual drainage easement over and across the following described property, together with reasonable access thereto for necessary construction, drainage or maintenance, to wit:

EXHIBIT "A" Attached

IN WITNESS WHEREOF, the said parties of the first part have hereunto set their hands and seals the day and year first above written.
Signed, sealed and delivered in the presence of:

Steve Spratt
Print Name: STEVE SPRATT

Carole Spratt
Print Name: CARDIA SPRATT

Steve Spratt
Print Name: STEVE SPRATT

Carole Spratt
Print Name: CARDIA SPRATT

Keith L. Singh
Keith L. Singh

Phyllis Singh
Phyllis Singh

STATE OF FLORIDA
COUNTY OF PINELLAS

The foregoing instrument was acknowledged before me this 22nd day of July, 2005 by Keith L. Singh and Phyllis Singh, and they are personally known to me or have produced a Florida Driver's License as identification and who did (did not) take an oath.

NOTARY
SEAL



Rosemary McCarthy
My Commission DD184296
Expires February 17, 2007

NOTARY
Print Name

Rosemary McCarthy
Rosemary McCarthy

COMMISSION NUMBER: DD184296

My Commission Expires: Feb 17, 2007

ATTACHMENT "C-10"

PINELLAS COUNTY PUBLIC WORKS
 DIVISION OF SURVEY AND MAPPING
 22211 U.S. HIGHWAY 19 N.
 CLEARWATER, FLORIDA 33785-2347



SECTION(S) 05, TOWNSHIP 29 SOUTH, RANGE 16 EAST

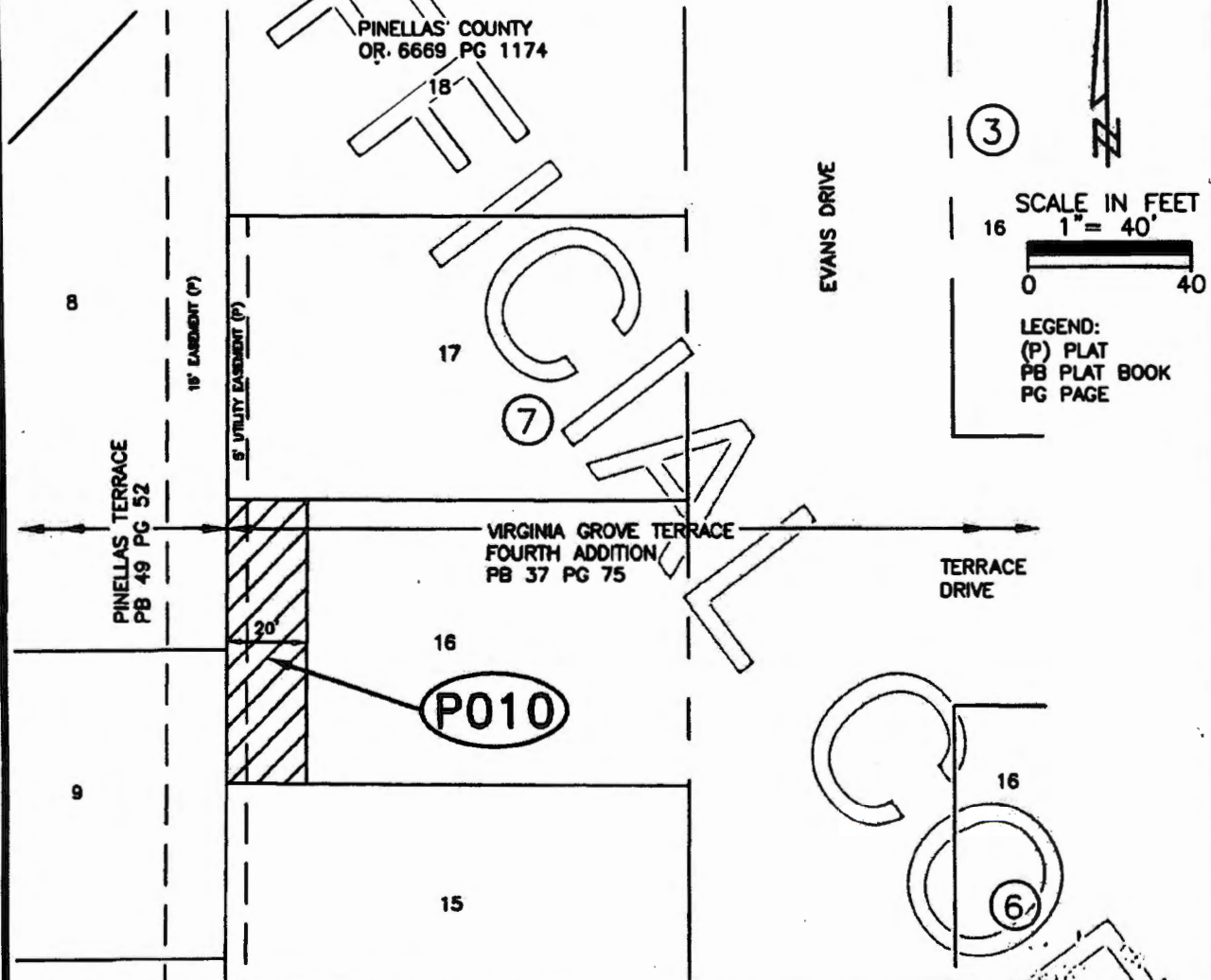
Additions or deletions by other than the Professional Land Surveyor in responsible charge is prohibited.
 Land Description is invalid without signature and/or embossed seal of the Professional Land Surveyor

DESCRIPTION

The West 20 feet of Lot 16, Block 7 VIRGINIA GROVE TERRACE FOURTH ADDITION Subdivision, according to plat thereof, as recorded in Plat Book 37 Page 75, public records of Pinellas County, Florida, in the Southwest 1/4 of Section 5, Township 29 South, Range 16 East, Pinellas County, Florida.

CONTAINING: 1400 square feet or 0.032 acres more or less.

SKETCH--NOT A SURVEY



CALCULATED BY:
 MH
 CHECKED BY:
 SZ
 S.F.N.:
 996

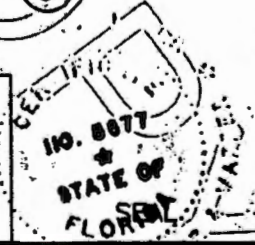
The above Sketch and/or Land description was prepared under my supervision and is true and correct to the best of my knowledge and belief.

For Pinellas County Public Works

Shirley B. Zeller

DATE 4/28/05

SHIRLEY B. ZELLER, B.S.M., LAND SURVEYOR CERTIFICATE NUMBER: 5877
 STATE OF FLORIDA, PHONE # (727) 464-8904



ATTACHMENT "C-11"

BCC Action Date: 12/20/05

PROJECT: Alligator Creek-Phase II
P.I.D. Number: 000714
PARCEL NUMBER: 05/29/16/94392/007/0170

DRAINAGE EASEMENT

THIS INDENTURE, made this 11th day of October, A.D. 2005, between MICHAEL P. MINER, party of the first part, and PINELLAS COUNTY, a political subdivision of the State of Florida, ATTN: Real Estate Division, Public Works with offices located at 509 East Avenue South, Clearwater, Florida 33756, party of the second part,

WITNESSETH, that the said party of the first part, for and in consideration of the sum of One Dollar and other good and valuable considerations to him in hand paid by the said party of the second part, the receipt whereof is hereby acknowledged, does hereby grant and release unto the said party of the second part, a perpetual drainage easement over and across the following described property, together with reasonable access thereto for necessary construction, drainage or maintenance, to wit:

EXHIBIT "A" Attached

IN WITNESS WHEREOF, the said party of the first part has hereunto set his hand and seals the day and year first above written.

Signed, sealed and delivered in the presence of:

D. Van Riper Jr
Print Name: DON VAN RIPER JR
Carla Walser
Print Name: CARLA WALSER

Michael P. Miner
Michael P. Miner



STATE OF FLORIDA
COUNTY OF PINELLAS

The foregoing instrument was acknowledged before me this 11th day of October, 2005 by Michael P. Miner, and he is personally known to me or has produced a Florida Driver's License as identification and who did (did not) take an oath.

NOTARY
SEAL

Carla Walser
NOTARY
Print Name
CARLA WALSER
COMMISSION NUMBER:

My Commission Expires:



ATTACHMENT "C-11"

PINELLAS COUNTY PUBLIC WORKS
 DIVISION OF SURVEY AND MAPPING
 22211 U.S. HIGHWAY 19 N.
 CLEARWATER, FLORIDA 33765-2347



SECTION(S) 05, TOWNSHIP 29 SOUTH, RANGE 16 EAST

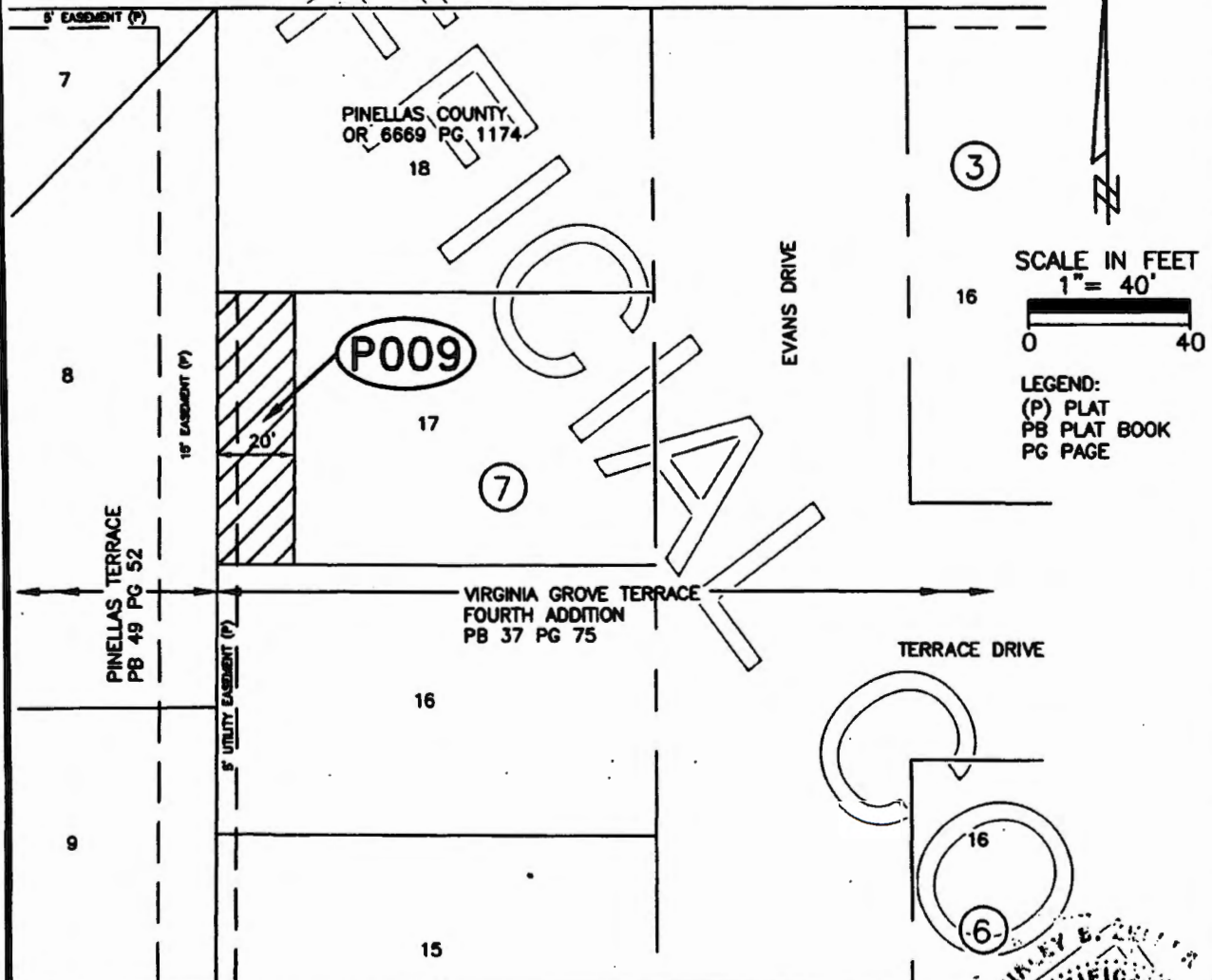
Additions or deletions by other than the Professional Land Surveyor in responsible charge is prohibited.
 Land Description is invalid without signature and/or embossed seal of the Professional Land Surveyor

DESCRIPTION

The West 20 feet of Lot 17, Block 7 VIRGINIA GROVE TERRACE FOURTH ADDITION Subdivision, according to plat thereof, as recorded in Plat Book 37 Page 75, public records of Pinellas County, Florida, in the Southwest 1/4 of Section 5, Township 29 South, Range 16 East, Pinellas County, Florida.

CONTAINING: 1400 square feet or 0.032 acres more or less.

SKETCH--NOT A SURVEY



CALCULATED BY: MH
 The above Sketch and/or Land description was prepared under my supervision and is true and correct to the best of my knowledge and belief.

CHECKED BY: SZ
 By: Pinellas County Public Works

S.F.N.: 996
 SHIRLEY B. ZELLER, F.S.M., LAND SURVEYOR CERTIFICATE NUMBER: 5877
 STATE OF FLORIDA, PHONE # (727) 464-8904

DATE 4/28/05



ATTACHMENT "C-12"

PROJECT: Alligator Creek-Phase II
P.I.D. Number: 000714
PARCEL NUMBER: 05/29/16/94392/003/0160

DRAINAGE EASEMENT

THIS INDENTURE, made this 27th day of September, A.D. 2006, between RICHARD A. CLAMER, party of the first part, and PINELLAS COUNTY, a political subdivision of the State of Florida, ATTN: Real Estate Division, Public Works with offices located at 509 East Avenue South, Clearwater, Florida 33756, party of the second part,

WITNESSETH, that the said party of the first part, for and in consideration of the sum of One Dollar and other good and valuable considerations to him in hand paid by the said party of the second part, the receipt whereof is hereby acknowledged, does hereby grant and release unto the said party of the second part, a perpetual drainage easement over and across the following described property, together with reasonable access thereto for necessary construction, drainage or maintenance, to wit:

EXHIBIT "A" Attached

IN WITNESS WHEREOF, the said party of the first part has hereunto set his hand and seals the day and year first above written.

Signed, sealed and delivered in the presence of:

Print Name: Cynthia Harris

Print Name: John A. Carpenter

Richard A. Clamer
Richard A. Clamer
2710 N. Terrace Dr.
Clearwater, FL 33759

STATE OF FLORIDA
COUNTY OF PINELLAS

The foregoing instrument was acknowledged before me this 27th day of September, 2006 by Richard A. Clamer, and he has produced a Florida Driver's License as identification and he did not take an oath.



Cynthia M. Harris
NOTARY
Print Name
Cynthia M. Harris
COMMISSION NUMBER:

My Commission Expires:

ATTACHMENT "C-12"

PINELLAS COUNTY PUBLIC WORKS
DIVISION OF SURVEY AND MAPPING
22211 U.S. HIGHWAY 19 N. BLDG. 16
CLEARWATER, FLORIDA 33765-2347
PHONE: (727) 464-8904 FAX: (727) 464-8906



Section 5, Township 29 South, Range 16 East


Description

The South 15 feet of the North 20 feet of Lot 16, Block 3, Virginia Grove Terrace Fourth Addition subdivision, according to the plat thereof, as recorded in Plat Book 37, Page 75, public records of Pinellas County, Florida.

Containing: 1,245 square feet more or less.

Certification

The above land description was prepared under my supervision and is true and correct to the best of my knowledge and belief.


Charles N. Gibson, Jr., P.L.S.
Professional Land Surveyor No. 4238

9/13/06
Date


SEAL

SFN 996 – Parcel Number P018

EXHIBIT A

COPY

83058925

0.1.5498 PAGE 935

DRAINAGE EASEMENT

THIS INDENTURE, made this 25th day of March, A.D. 1983,

BETWEEN JAMES L. SLOAN & ETHELMAE P. SLOAN, his wife

of the County of Pinellas and State of Florida, parties of the first part, and PINELLAS COUNTY, a political subdivision of the State of Florida, party of the second part,

WITNESSETH, that the said parties of the first part, for and in consideration of the sum of One Dollar and other good and valuable considerations to them in hand paid by the said party of the second part, the receipt whereof is hereby acknowledged, do hereby grant and release unto the said party of the second part, a perpetual drainage easement over, under and across the following described property, lying in the County of Pinellas, State of Florida, to wit:

Lands described in "DESCRIPTION" attached hereto and by this reference made a part hereof.

01 Cash 11 Chg.
40 Rec. 11c
41 DS. 75
43 Int. 45
Tot. 131

Documentary Tax Pd. \$...
Intangible Tax Pd. \$...
Notary Clerk Pinellas County
D. Gray Clerk

RECORDED
MAR 29 4 00 PM '83
CLEM. CIRCUIT COURT

14 14505338 72 1. 29HC03
41 0.45
0 0.45 CA

IN WITNESS WHEREOF, the said parties of the first part have hereunto set their hands and seals the day and year first above written.

Signed, sealed and delivered in the presence of:

James L. Sloan
Mary P. Hughes

James L. Sloan L.S.
Ethelmae P. Sloan L.S.

(signature of two witnesses required by Florida Law)

STATE OF FLORIDA
COUNTY OF PINELLAS

I HEREBY CERTIFY that on this day personally appeared before me, an officer duly authorized to administer oaths and take acknowledgments,

James L. Sloan & Ethelmae P. Sloan

to me well known and known to me to be the persons described in and who executed the foregoing instrument and who acknowledged before me that they executed the same freely and voluntarily for the purposes therein expressed.

WITNESS my hand and official seal this 25th day of March, A.D. 1983.

My Commission Expires:

Dec 3 1984

James L. Sloan
Notary Public

Prepared by:
Paul Hamilton
215 Bayview Street
Clearwater, Florida 34615

HOLD FOR:
PINELLAS COUNTY RAW
SPECIAL ACCOUNT

PINELLAS COUNTY ENGINEERING DEPARTMENT
LAND SURVEY DIVISION

Parcel No.: 701.1
Grantor(s): James L. Sloan and
Ethelmae P. Sloan, his wife
Project : Hoyt Avenue Drainage

Prepared by: *[Signature]* Date: 3/10/83
Checked by: *[Signature]* Date: 8/10/83
Approved by: *[Signature]* Date: 3/11/83

DESCRIPTION

The South 30 ft., and the West 30 ft. less the South 30 ft. of that certain tract, as recorded in O.R. 3309, Page 685, Public Records of Pinellas County, Florida, in the Southwest 1/4 of Section 9, Township 29 South, Range 16 East, Pinellas County, Florida, said tract being described as follows:

Begin at the Northwest corner of Lot 2 in Block "O" of Kapok Terrace First Addition, as recorded in Plat Book 49, Page 48 of the Public Records of Pinellas County, for a Point of Beginning; thence South, a distance of 138 ft.; thence N 89°24'14" W, a distance of 442.19 ft., more or less to the West boundary of said Section 9; thence North along said West boundary, a distance of 138 ft.; thence S 89°24'14" E, a distance of 442.19 ft., more or less to the Point of Beginning.

Purpose : Perpetual drainage easement.

Containing: 16,508 sq. ft. or 0.379 acres M.O.L.

Basis of Bearings

Bearings indicated are on an assumed meridian based on the Westerly projection of the centerline of Hoyt Avenue as shown on Kapok Terrace First Addition, according to plat thereof, as recorded in Plat Book 49, Page 48, Public Records of Pinellas County, Florida, and being N 89°24'14" W.

This description prepared without benefit of Abstract of Title; legal ownership analysis or comprehensive field survey.

Subject to easements and restrictions of record.

Prepared under the direction of:
Pinellas County Engineering Department



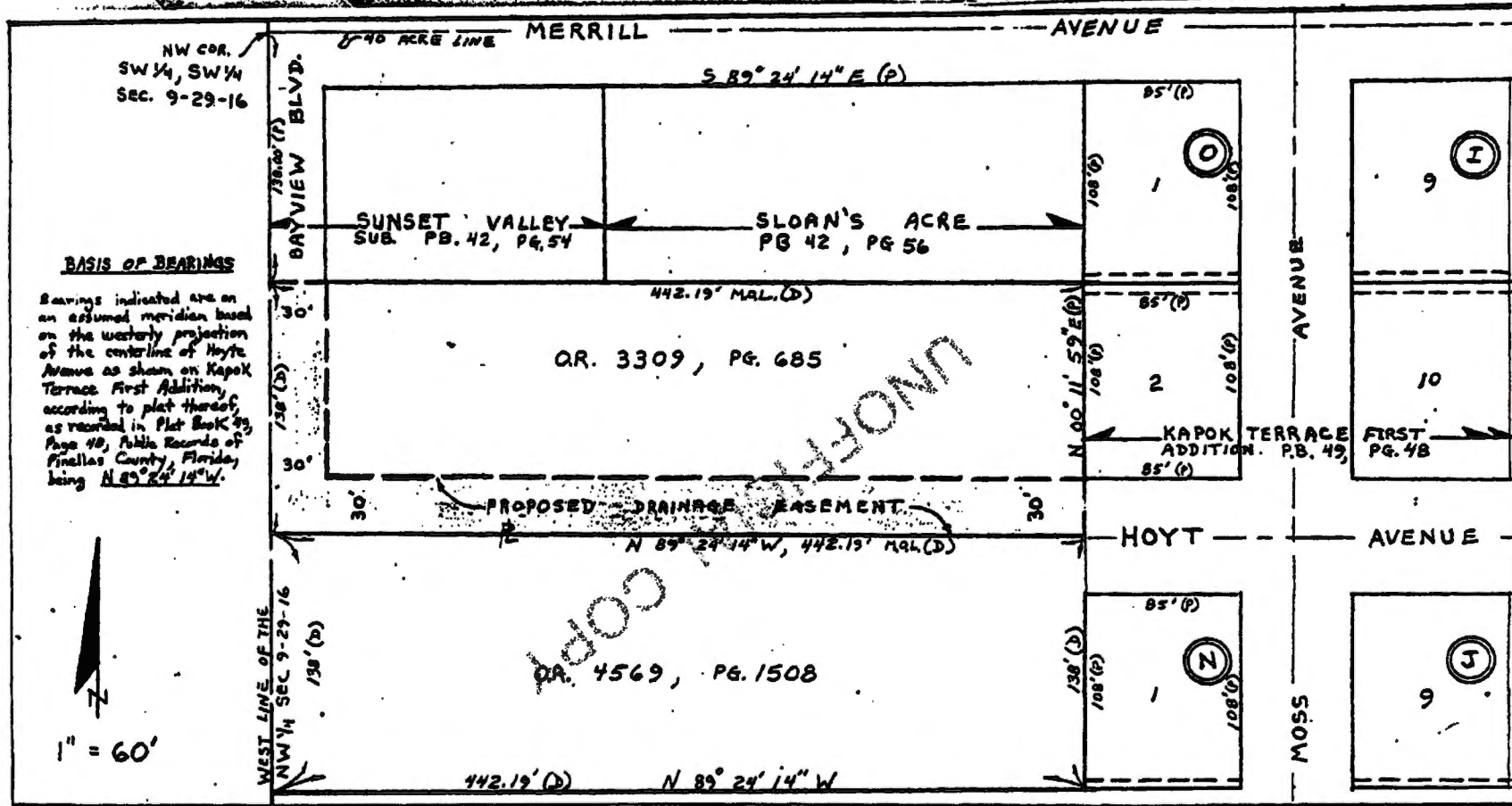
[Signature]
Charles R. Norwood, P.L.S.
Land Surveyor No. 3914

UNOFFICIAL COPY



ATTACHMENT "C-13"

THIS DOCUMENT OR A PORTION OF THIS DOCUMENT IS OF POOR QUALITY AND MAY BE ILLIGIBLE.



BASIS OF BEARINGS

Bearings indicated are on an assumed meridian based on the westerly projection of the centerline of Hoyt Avenue as shown on Kapok Terrace First Addition, according to plat thereof, as recorded in Plat Book 49, Page 48, Public Records of Pinellas County, Florida, being $N 89^{\circ} 24' 14'' W$.



UNOFFICIAL COPY

SURVEY BOOK NO.		PINELLAS COUNTY, FLORIDA		HOYT AVENUE		DATE 3/10/83	
REVISIONS	BY DATE	ENGINEERING DEPARTMENT	PREPARED BY	LAND SURVEY DIVISION	SKETCH - NOT A SURVEY	DRAWING NO.	SHEET 2 of 2

P.L.S. 5498 MDC 937

937 MDC 5498 P.L.S.

86113230

O.R. 6234 PAGE 458

DRAINAGE EASEMENT

THIS INDENTURE, made this 15th day of APRIL, A.D. 1986,

BETWEEN JAMES L. SLOAN & ETHELMAE P. SLOAN, his wife

of the County of Pinellas and State of Florida, parties of the first part, and PINELLAS COUNTY, a political subdivision of the State of Florida, party of the second part,

WITNESSETH, that the said parties of the first part, for and in consideration of the sum of One Dollar and other good and valuable considerations to them in hand paid by the said party of the second part, the receipt whereof is hereby acknowledged, do hereby grant and release unto the said party of the second part, a perpetual drainage easement over, under and across the following described property, lying in the County of Pinellas, State of Florida, to wit:

14 14524155 72 1. 27MA86
91 0.50
TOTAL 0.50 CASH

Lands described in "EXHIBITS A and B" attached hereto and by this reference made a part hereof.

01 Cash 11 /
40 Rec 12.50
41 DS 50
43 Int
Tot 50.00

Documentary Tax Pd. \$.....
Intangible Tax Pd. \$.....
Kathleen J. DeBuster, Clerk, Pinellas County
By: [Signature] Deputy Clerk

Notary of Pinellas
CLERK OF THE CIRCUIT COURT
PINELLAS COUNTY, FLORIDA
MAY 27 10 17 AM '86

IN WITNESS WHEREOF, the said parties of the first part have hereunto set their hands and seals the day and year first above written,

Signed, sealed and delivered in the presence of:

[Signatures of witnesses]
(Signature of two witnesses required by Florida Law)

[Signatures of James L. Sloan & Ethelmae P. Sloan] L.S.

STATE OF FLORIDA
COUNTY OF HILLSBOROUGH

I HEREBY CERTIFY that on this day personally appeared before me, an officer duly authorized to administer oaths and take acknowledgments,

James L. Sloan & Ethelmae P. Sloan

to me well known and known to me to be the persons described in and who executed the foregoing instrument and who acknowledged before me that they executed the same freely and voluntarily for the purposes therein expressed.

WITNESS my hand and official seal this 15th day of APRIL, A.D. 1986.



[Signature] Notary Public

My Commission Expires:

Notary Public, State of Florida at Large
My Commission Expires Dec 3, 1987

HOLD FOR:
PINELLAS COUNTY R/W
SPECIAL ACCOUNT

Prepared by
Cub Parnell
313 Court Street
Clearwater, FL 34614

ATTACHMENT "C-14"

Page 1 of 2

PINELLAS COUNTY ENGINEERING DEPARTMENT O.R. 6234 PAGE 459
LAND SURVEY DIVISION

Parcel No.: 801.1-R
Grantor(s): James L. Sloan and
Ethelmae P. Sloan, his wife
Project : Hoyt Avenue Drainage

Prepared by: VPW Date: 8/31/83
Checked by: QAL Date: 8/31/83
Approved by: CM Date: 9/11/83

DESCRIPTION

The South 10 ft. of that certain tract, as recorded in O.R. 3309, Page 685, Public Records of Pinellas County, Florida, in the Southwest 1/4 of Section 9, Township 29 South, Range 16 East, Pinellas County, Florida, said tract being described as follows:

Begin at the Northwest corner of Lot 2 in Block "O" of Kapok Terrace First Addition, as recorded in Plat Book 49, Page 48 of the Public Records of Pinellas County, for a Point of Beginning; thence South, a distance of 138 ft.; thence N 89°24'14" W, a distance of 442.19 ft., more or less to the West boundary of said Section 9; thence North along said West boundary, a distance of 138 ft.; thence S 89°24'14" E, a distance of 442.19 ft., more or less to the Point of Beginning.

Purpose : Perpetual Drainage Easement.

Containing: 4,422 sq. ft. or 0.102 acres M.O.L.

Basis of Bearings

Bearings indicated are on an assumed meridian based on the Westerly projection of the centerline of Hoyt Avenue as shown on Kapok Terrace First Addition, according to plat thereof, as recorded in Plat Book 49, Page 48, Public Records of Pinellas County, Florida, and being N 89°24'14" W.

This description prepared without benefit of Abstract of Title; Legal ownership analysis or comprehensive field survey.

Subject to easements and restrictions of record.

Prepared under the direction of:
Pinellas County Engineering Department


 Charles R. Norwood
Charles R. Norwood, P.L.S.
General Reg. Land Surveyor No. 3914
12/31/1983

EXHIBIT A

ATTACHMENT "C-14"

Page 1 of 2

PINELLAS COUNTY ENGINEERING DEPARTMENT
LAND SURVEY DIVISION

O.R. 6234 PAGE 460

Parcel No.: 802.1
Grantor(s): James L. Sloan and
Ethelmae P. Sloan, his wife
Project : Hoyt Avenue Drainage

Prepared by: HPM Date: 8/31/83
Checked by: SA Date: 8/31/83
Approved by: CA Date: 8/31/83

DESCRIPTION

The North 20 ft. of the South 30 ft. of that certain tract, as recorded in O.R. 3309, Page 685, Public Records of Pinellas County, Florida, in the Southwest 1/4 of Section 9, Township 29 South, Range 16 East, Pinellas County, Florida, said tract being described as follows:

Begin at the Northwest corner of Lot 2 in Block "0" of Kapok Terrace First Addition, as recorded in Plat Book 49, Page 48 of the Public Records of Pinellas County, for a Point of Beginning; thence South, a distance of 138 ft.; thence N 89°24'14" W, a distance of 442.19 ft., more or less to the West boundary of said Section 9; thence North along said West boundary, a distance of 138 ft.; thence S 89°24'14" E, a distance of 442.19 ft., more or less to the Point of Beginning.

Purpose : Perpetual Drainage Maintenance Easement.

Containing: 8,844 sq. ft. or 0.203 acres M.O.L.

Basis of Bearings

Bearings indicated are on an assumed meridian based on the Westerly projection of the centerline of Hoyt Avenue as shown on Kapok Terrace First Addition, according to plat thereof, as recorded in Plat Book 49, Page 48, Public Records of Pinellas County, Florida, and being N 89°24'14" W.

This description prepared without benefit of Abstract of Title; Legal ownership analysis or comprehensive field survey.

Subject to easements and restrictions of record.

Prepared under the direction of:
Pinellas County Engineering Department



Charles E. Norwood

Charles E. Norwood, P.L.S.
State of Florida, Land Surveyor No. 3914
01, 1983

EXHIBIT B

REC 6550P&2309

87193859

ATTACHMENT "C-15"

DRAINAGE AND UTILITY EASEMENT

THIS INDENTURE made this 28th day of July, A.D. 1987

BETWEEN GERTRUD K. LEON
Calle 40 No. 22-33, Bogota, Columbia, South America

of the County of Pinellas and State of Florida, party of the first part, and PINELLAS COUNTY, a political subdivision of the State of Florida, with offices at 315 Court Street, Clearwater, Florida 33516, party of the second part,

WITNESSETH, that the said party of the first part, for and in consideration of the sum of One Dollar and other good and valuable considerations to her in hand paid by the said party of the second part, the receipt whereof is hereby acknowledged, does hereby grant and release unto the said party of the second part, a perpetual drainage and utility easement over and across the following described property, together with reasonable access thereto for necessary construction or maintenance, lying in the County of Pinellas, State of Florida, to wit:

14 14928392 73 1. 30.JUL.87
41 0.55
TOTAL 0.55 CASH

01 Cash 11 City
40 Rec 55
41 DS 55
43 Int 55
Tot 55
PH

The Southeasterly 10 feet of Lot 6, Block 6, Kapok Terrace.
and
the Northwesterly 5 feet of the Southeasterly 15 feet of Lot 6 Block 6, Kapok Terrace, as a Temporary Construction Easement, which will expire at completion of pipe installation.

IN WITNESS WHEREOF, the said party of the first part has hereunto set her hand and seal the day and year first above written.

Signed, sealed and delivered in the presence of:

Marlene J. Spears
Witness
Marlene J. Spears
Witness

Gertrud K. Leon L.S.
Gertrud K. Leon

Witness
Witness
(Signatures of two witnesses required by Florida Law)

STATE OF FLORIDA
COUNTY OF PINELLAS

JUL 30 2 26 PM '87
CLERK OF THE COUNTY COURT
PINELLAS COUNTY, FLORIDA

I HEREBY CERTIFY that on this day personally appeared before me, an officer duly authorized to administer oaths and take acknowledgements, GERTRUD K. LEON to me well known and known to me to be person described in and executed the foregoing instrument and acknowledged before me that executed the same freely and voluntarily for the purposes therein expressed.

WITNESS my hand and official seal this 28th day of July, A.D. 1987.

My Commission Expires:

NOTARY PUBLIC
My Commission Expires:

Gertrud K. Leon
Notary Public

Return to: R/W Dept
Special Agent

Prepared by
Bob Powell
R/W Dept

ATTACHMENT "C-16"

Resolution No. 01-289

RESOLUTION VACATING A PORTION OF A 30.0 FOOT UNOPENED RIGHT OF WAY KNOWN AS BAYVIEW BOULEVARD, LYING WEST OF AND ADJACENT TO LOT 1, SUNSET VALLEY SUBDIVISION, AS RECORDED IN PLAT BOOK 42, PAGE 54, RESERVING A DRAINAGE EASEMENT OVER THE VACATED AREA, LOCATED IN THE SOUTHWEST 1/4 OF SECTION 09, TOWNSHIP 29 SOUTH, RANGE 16 EAST

01-363130 OCT-17-2001 10:20am
PINELLAS CO BK 11629 PG 1116
1 0000 0000 0000 0000 0000 0000 0000 0000

WHEREAS, Robin J. Sloan, petitioned this Board of County Commissioners to vacate the following described property:

**lands described in legal description attached hereto
and by this reference made a part hereof; and**

WHEREAS, the Petitioner has shown that the requested vacation will not cause injury to surrounding property or property owners; and

WHEREAS, the Publisher's Affidavit, showing compliance with the notice requirement of Chapter 336.10 of the Florida Statutes, has been received by the Board of County Commissioners.

NOW, THEREFORE, BE IT RESOLVED by the Board of County Commissioners of Pinellas County, Florida, in regular session duly assembled on this 18th day of September 2001, that the above described property be, and the same is hereby vacated insofar as this Board of County Commissioners has the authority to do so.

**HOLDOVER FOR
BOARD RECORDS**

BE IT FURTHER RESOLVED that this resolution, the proof of publication of the notice of public hearing, and the proof of publication of the notice of adoption hereof, be recorded in the deed records of Pinellas County, Florida.

Commissioner Morrone offered the foregoing resolution and moved its adoption which was seconded by Commissioner Todd and upon roll call, the vote was:

AYES: Harris, Todd, Stewart, Seel, Latvala, and Morrone.


NAYS: None.

ABSENT AND NOT VOTING: Welch.

PINELLAS COUNTY FLA.
OFF. REC. BK 11629 PG 1118

SECTION 9 TOWNSHIP 29 SOUTH, RANGE 16 EAST, PINELLAS COUNTY, FLORIDA

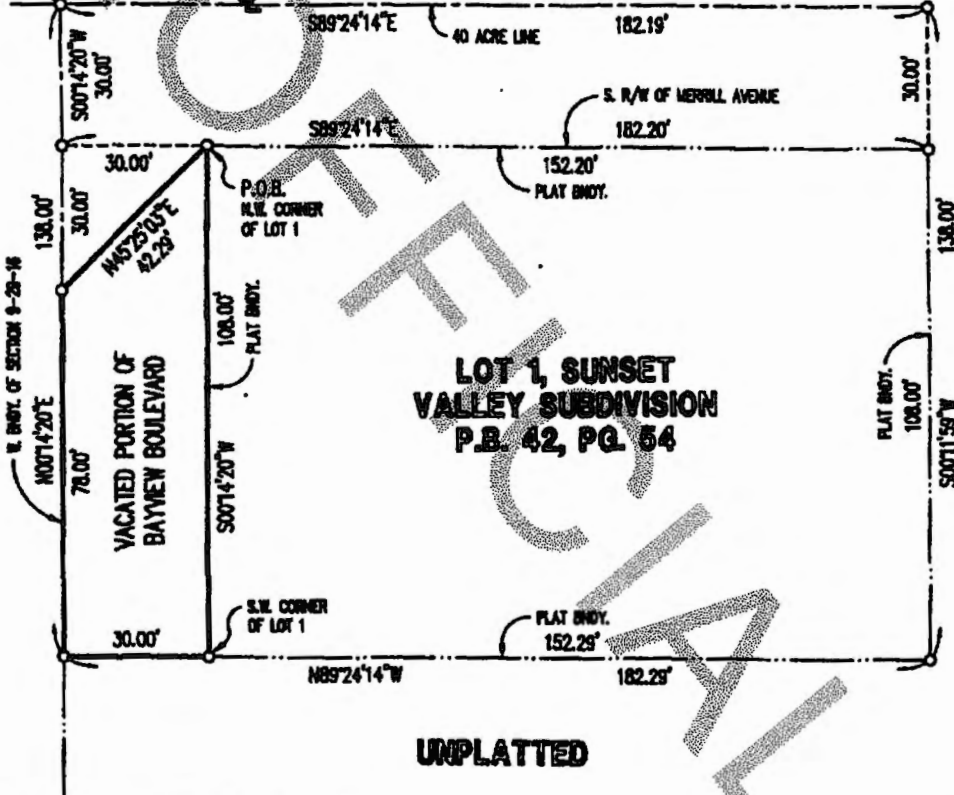
LEGAL DESCRIPTION and SKETCH
THIS IS NOT A BOUNDARY SURVEY.



P.O.C.
N.W. CORNER OF
THE S.W. 1/4 OF
THE S.W. 1/4 OF
SECTION 9-29-16

MERRILL AVENUE

BAYMEW BOULEVARD



**LOT 1, SUNSET
VALLEY SUBDIVISION
P.B. 42, PG. 54**

UNPLATTED

LEGAL DESCRIPTION - RIGHT-OF-WAY VACATION

A PORTION OF THE EAST 30 FEET OF BAYMEW BOULEVARD LYING WEST OF AND ADJOINING TO LOT 1, SUNSET VALLEY SUBDIVISION, AS RECORDED IN PLAT BOOK 42, PAGE 54, OF THE PUBLIC RECORDS OF PINELLAS COUNTY, FLORIDA, BEING MORE PARTICULARLY DESCRIBED AS FOLLOWS:

COMMENCING AT THE NORTHWEST CORNER OF THE SOUTHWEST 1/4 OF THE SOUTHWEST 1/4 OF SECTION 9, TOWNSHIP 29 SOUTH, RANGE 16 EAST, PINELLAS COUNTY, FLORIDA; THENCE S00°14'20"W ALONG THE WEST BOUNDARY OF SAID SECTION 9, A DISTANCE OF 30.00 FEET; THENCE S89°24'14"E ALONG THE SOUTH RIGHT-OF-WAY OF MERRILL AVENUE, A DISTANCE OF 30.00 FEET TO THE POINT OF BEGINNING, SAID POINT ALSO BEING THE NORTHWEST CORNER OF AFORESAID LOT 1, SUNSET VALLEY SUBDIVISION; THENCE S00°14'20"W ALONG THE WEST BOUNDARY OF SAID LOT 1, SUNSET VALLEY SUBDIVISION, A DISTANCE OF 108.00 FEET TO THE SOUTHWEST CORNER OF SAID LOT 1, SUNSET VALLEY SUBDIVISION; THENCE N89°24'14"W, A DISTANCE OF 30.00 FEET TO AFORESAID WEST BOUNDARY OF SECTION 9; THENCE N00°14'20"E ALONG SAID WEST BOUNDARY OF SECTION 9, A DISTANCE OF 78.00 FEET; THENCE N45°25'03"E, A DISTANCE OF 42.29 FEET TO THE POINT OF BEGINNING.

CONTAINING 2789.95 SQ. FT. OR 0.06 ACRES MORE OR LESS.

PREPARED FOR: ROBIN SLOAN

BOARD RECORDS

CERTIFICATION: I HEREBY CERTIFY TO THE BEST OF MY KNOWLEDGE AND BELIEF THAT THE SURVEY SHOWN HEREON SUBSTANTIALLY MEETS THE MINIMUM TECHNICAL STANDARDS FOR LAND SURVEYING DESCRIBED IN THE STATE OF FLORIDA RULE 61G07, F.A.C. FURTHERMORE, THIS CERTIFICATION SHALL NOT EXTEND TO ANY OTHER PERSONS OR PARTIES OTHER THAN THOSE NAMED ON THIS SURVEY AND SHALL NOT BE VALID AND BINDING AGAINST THE UNDERSIGNED SURVEYOR WITHOUT THE ORIGINAL RAISED SEAL AND SIGNATURE OF THE FLORIDA-LICENSED SURVEYOR AND MAPPER.

George A. Shimp II 7/23/01
GEORGE A. SHIMP II, FLORIDA REGISTERED LAND SURVEYOR No. 2512
DWAYNE A. RUTH, PROFESSIONAL SURVEYOR & MAPPER No. 5435
THIS SURVEY IS NOT COMPLETE OR VALID UNLESS ATTACHED TO SURVEYOR'S REPORT.

JOB NUMBER: 010479A DATE SURVEYED: N/A
DRAWING FILE: 010479A.DWG DATE DRAWN: 7-23-2001
LAST REVISION: N/A X REFERENCE: 010479



**GEORGE A. SHIMP II
AND ASSOCIATES, INCORPORATED**
LAND SURVEYORS LAND PLANNERS
3801 DASOTO BOULEVARD, SUITE B
PALM HARBOR, FLORIDA 34683
PHONE (727) 784-5486 FAX (727) 786-1256

LB 1834

UNOFFICIAL

PINELLAS COUNTY FLA.
OFF. REC. BK 11629 PG 1119

APPROVED AS TO FORM
OFFICE OF COUNTY ATTORNEY

By Charles B. Hernandez
Attorney



I, KARLEEN F. De BLAKER, Clerk of the Circuit Court and Clerk Ex-Officio, Board of County Commissioners, do hereby certify that the above and foregoing is a true and correct copy of the original as it appears in the official files of the Board of County Commissioners of Pinellas County, Florida. Witness my hand and seal of said County FL this 16 day of October, A.D. 20 07.
KARLEEN F. De BLAKER, Clerk of the Circuit Court
Ex-Officio Clerk of the Board of County Commissioners, Pinellas County, Florida

By Carroll V. Barakat
Deputy Clerk

REVIEW

PUBLICATIONS, INC.

Published Weekly
Clearwater, Pinellas County, Florida

ATTACHMENT "C-16"

PINELLAS COUNTY FLA.
OFF. REC. BK 11629 PG 1120

COUNTY OF HILLSBOROUGH

S.S.

STATE OF FLORIDA

Before the undersigned authority personally appeared James F. Bailey, Jr. who on oath says that he is Publisher of the Tampa Bay Review, a weekly newspaper published at Clearwater in Pinellas County, Florida; that the attached copy of advertisement,

being a Notice of Public Hearing
in the matter of Petition of Robin J. Sloan
in the _____ Court, was published in said newspaper in the
issues of September 7, 2001

Affiant further says that the said Tampa Bay Review is a newspaper published at Clearwater, Pinellas County, Florida, and that the said newspaper has heretofore been continuously published and has been entered as second-class matter at the Post Office in Clearwater in said Pinellas County, Florida, for a period of one year next preceding the first publication of the attached copy of advertisement; and affiant further says that he has neither paid nor promised any person, firm or corporation any discount, rebate, commission or refund for the purpose of securing this advertisement for publication in said

NOTICE OF PUBLIC HEARING

Notice is hereby given that on the 25th day of September 2001, beginning at 8:30 A.M. a public hearing will be held by the Board of County Commissioners in the County Commission Assembly Room, Fifth Floor, Pinellas County Courthouse, 315 Court Street, Clearwater, Florida to consider the petition of Robin J. Sloan, to vacate the following:

James F. Bailey, Jr.

Sworn to and subscribed before me this
7th day of September A.D. 2001,
by James F. Bailey, Jr., who is personally known to me.

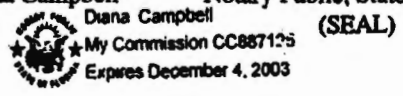
A portion of a 30.0 Foot Unopened Right of Way Known as Bayview Boulevard, Lying West of and Adjacent to Lot 1, SUNSET VALLEY SUBDIVISION, as Recorded in Plat Book 42, Page 54; Reserving a Drainage Easement over the Vacated Area, Located in the Southwest 1/4 of Section 09, Township 29 South, Range 16 East.

Persons are advised that, if they decide to appeal any decision made at this meeting/hearing, they will need to ensure that a verbatim record of the proceedings is made, which record includes the testimony and evidence upon which the appeal is to be based.

IF YOU ARE A PERSON WITH A DISABILITY WHO NEEDS ANY ACCOMMODATION IN ORDER TO PARTICIPATE IN THIS PROCEEDING, YOU ARE ENTITLED, AT NO COST TO YOU, TO THE PROVISION OF CERTAIN ASSISTANCE. WITHIN TWO (2) WORKING DAYS OF YOUR RECEIPT OF THIS (DESCRIBE NOTICE/ORDER), PLEASE CONTACT THE OFFICE OF HUMAN RIGHTS, 600 S. FT. HARRISON AVE., STE. 300, CLEARWATER, FLORIDA 33756. (727) 464-6063 (V/TDD).

BARLEEN E. DEBLAKER, CLERK TO
THE BOARD OF COUNTY COMMISSIONERS
September 7, 2001

Diana Campbell
Diana Campbell Notary Public, State of Florida



FOR BOARD RECORD

TAMPA BAY REVIEW
Business & Law Since 1952

ATTACHMENT "C-16"

PINELLAS COUNTY FLA.
 OFF. REC. BK 11629 PG 1121

Published Weekly
 Clearwater, Pinellas County, Florida

COUNTY OF HILLSBOROUGH

S.S.

STATE OF FLORIDA

Before the undersigned authority personally appeared Matt Walsh
 who on oath says that he is Publisher of the Tampa Bay Review, a weekly
 newspaper published at Clearwater in Pinellas County, Florida; that the attached copy of
 advertisement,

being a Public Notice

in the matter of Petition by Robin J. Sloan

in the _____ Court, was published in said newspaper in the
 issues of October 12, 2001

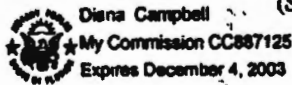
Affiant further says that the said Tampa Bay Review is a newspaper published
 at Clearwater, Pinellas County, Florida, and that the said newspaper has heretofore been
 continuously published and has been entered as second-class matter at the Post Office in
 Clearwater in said Pinellas County, Florida, for a period of one year next preceding the first
 publication of the attached copy of advertisement; and affiant further says that he has
 neither paid nor promised any person, firm or corporation any discount, rebate, commission
 or refund for the purpose of securing this advertisement for publication in said newspaper.

Matt Walsh
 Matt Walsh

Sworn to and subscribed before me this

12th day of October A.D. 2001,
 by Matt Walsh, who is personally known to me.

Diana Campbell
 Diana Campbell Notary Public, State of Florida



HOLDOVER FOR
 BOARD RECORDS

PUBLIC NOTICE
 You will please take notice that the Board of County Commissioners of Pinellas
 County at its regular meeting of September 25, 2001, in the County Commission
 Assembly Room, Pinellas County Courthouse, Clearwater, Florida, adopted a reso-
 lution vacating the legally described property as petitioned by Robin J. Sloan, re the
 following:
 A portion of a 30-foot unseparated right-of-way known as Bayview Boulevard,
 lying west of and adjacent to Lot 1, Sunset Valley Subdivision, reserving a
 driveway easement over the vacated area, as recorded in Plat Book 41, Page
 54, located in the southwest quarter of Section 09, Township 29 South, Range
 16 East.
 KARLEEN F. DE BLAKER, CLERK TO
 THE BOARD OF COUNTY COMMISSIONERS
 By Linda R. Reed, Deputy Clerk
 October 12, 2001
 01-7481

COPY

ATTACHMENT "C-17"

~~01-363181 OCT-17-2001 10:20 AM~~
~~PINELLAS CO BK 11629 PG 1122~~

01-392718 NOV-9-2001 12:17 PM
PINELLAS CO BK 11669 PG 805

DRAINAGE EASEMENT



THIS INDENTURE made this 28th day of August, 2001, BETWEEN Robin J. Sloan, of the County of Pinellas and State of Florida, party of the first part, and PINELLAS COUNTY, a political subdivision of the State of Florida, ATTN: Engineering - Right of Way Division, with offices located at 440 Court Street, Clearwater, Florida 33756, party of the second part,

WITNESSETH, that the said party of the first part, for and in consideration of the sum of One Dollar and other good and valuable considerations to them in hand paid by the said party of the second part, the receipt whereof is hereby acknowledged, do they hereby grant and release unto the said party of the second part, a perpetual drainage easement over and across the following described property, together with reasonable access thereto for necessary construction or maintenance, lying in the County of Pinellas, State of Florida, to wit:

Lands described in legal description attached hereto and by this reference made a part hereof.

IN WITNESS WHEREOF, the said party of the first part have hereunto set their hands and seals the day and year first above written.

Signed, sealed and delivered in the presence of:

Glenda G. Spoto
Witness-Print Name: Glenda G. Spoto

Robin J. Sloan
Robin J. Sloan

Gloria Gilchrist
Witness-Print Name: Gloria Gilchrist

(Signatures of two witnesses required by Florida Law)

STATE OF FLORIDA
COUNTY OF PINELLAS

The foregoing instrument was acknowledged before me this 28th day of August, 2001 by Robin J. Sloan, who is/are personally known to me or who has produced Florida Driver's License as identification and who did (did not) take an oath.

NOTARY

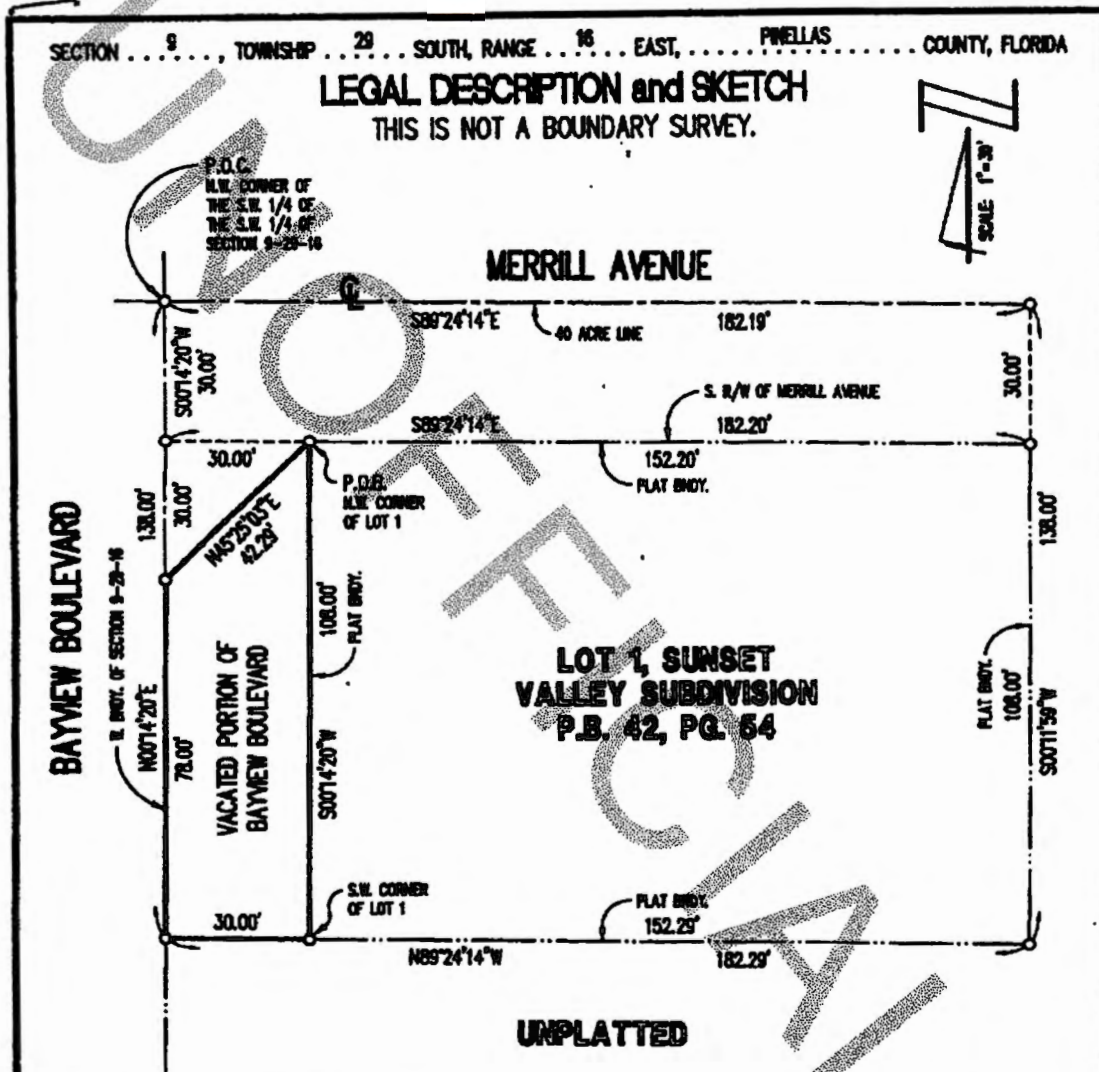
SEAL Glenda G Spoto
My Commission CC874422
Expires October 30, 2003

NOTARY

Print Name: Glenda G Spoto
COMMISSION NUMBER: _____
My Commission Expires: _____

HOLD OVER FOR BOARD RECORDS

APPROVED AS TO FORM
Carol B. [Signature]
COUNTY ATTORNEY



LEGAL DESCRIPTION - RIGHT-OF-WAY VACATION

A PORTION OF THE EAST 30 FEET OF BAYMEAD BOULEVARD LYING WEST OF AND ADJOINING TO LOT 1, SUNSET VALLEY SUBDIVISION, AS RECORDED IN PLAT BOOK 42, PAGE 54, OF THE PUBLIC RECORDS OF PINELLAS COUNTY, FLORIDA, BEING MORE PARTICULARLY DESCRIBED AS FOLLOWS:

COMMENCING AT THE NORTHWEST CORNER OF THE SOUTHWEST 1/4 OF THE SOUTHWEST 1/4 OF SECTION 9, TOWNSHIP 29 SOUTH, RANGE 16 EAST, PINELLAS COUNTY, FLORIDA; THENCE S00°14'20"W ALONG THE WEST BOUNDARY OF SAID SECTION 9, A DISTANCE OF 30.00 FEET; THENCE S89°24'14"E ALONG THE SOUTH RIGHT-OF-WAY OF MERRILL AVENUE, A DISTANCE OF 30.00 FEET TO THE POINT OF BEGINNING, SAID POINT ALSO BEING THE NORTHWEST CORNER OF AFORESAID LOT 1, SUNSET VALLEY SUBDIVISION; THENCE S00°14'20"W ALONG THE WEST BOUNDARY OF SAID LOT 1, SUNSET VALLEY SUBDIVISION, A DISTANCE OF 108.00 FEET TO THE SOUTHWEST CORNER OF SAID LOT 1, SUNSET VALLEY SUBDIVISION; THENCE N89°24'14"W, A DISTANCE OF 30.00 FEET TO AFORESAID WEST BOUNDARY OF SECTION 9; THENCE N00°14'20"E ALONG SAID WEST BOUNDARY OF SECTION 9, A DISTANCE OF 78.00 FEET; THENCE N45°25'03"E, A DISTANCE OF 42.29 FEET TO THE POINT OF BEGINNING.

CONTAINING 2789.95 SQ. FT. OR 0.06 ACRES MORE OR LESS.

PREPARED FOR: ROBIN SLOAN

CERTIFICATION: I HEREBY CERTIFY TO THE BEST OF MY KNOWLEDGE AND BELIEF THAT THE SURVEY SHOWN HEREON SUBSTANTIALLY MEETS THE MINIMUM TECHNICAL STANDARDS FOR LAND SURVEYING DESCRIBED IN THE STATE OF FLORIDA RULE 81G7, F.A.C. FURTHERMORE, THIS CERTIFICATION SHALL NOT EXTEND TO ANY OTHER PERSONS OR PARTIES OTHER THAN THOSE NAMED ON THIS SURVEY AND SHALL NOT BE VALID AND BINDING AGAINST THE UNDERSIGNED SURVEYOR WITHOUT THE ORIGINAL RAISED SEAL AND SIGNATURE OF THE FLORIDA LICENSED SURVEYOR AND MAPPER.

George A. Shimp II 7/23/01
 GEORGE A. SHIMP II, FLORIDA REGISTERED LAND SURVEYOR No. 2512
 DWAYNE A. ROUTH, PROFESSIONAL SURVEYOR & MAPPER No. 5635
 THIS SURVEY IS NOT COMPLETE OR VALID UNLESS ATTACHED TO SURVEYOR'S REPORT.

JOB NUMBER: 010479A DATE SURVEYED: N/A
 DRAWING FILE: 010479A.DWG DATE DRAWN: 7-23-2001
 LAST REVISION: N/A X REFERENCE: 010479



GEORGE A. SHIMP II
AND ASSOCIATES, INCORPORATED

LAND SURVEYORS LAND PLANNERS
 3301 DUSOTO BOULEVARD, SUITE B
 PALM HARBOR, FLORIDA 34683
 PHONE (727) 784-6400 FAX (727) 788-1256

LB 1834


PINELLAS COUNTY FLA.
OFF REC BK 11669 PG 807

ATTACHMENT "C-17"

I, KARLEEN F. De BLAKER, Clerk of the Circuit Court and Clerk Ex-Officio, Board of County Commissioners, do hereby certify that the above and foregoing is a true and correct copy of the original as it appears in the official files of the Board of County Commissioners of Pinellas County, Florida. Witness my hand and seal of said County FL this 9th day of November 2005.

KARLEEN F. De BLAKER, Clerk of the Circuit Court
Ex-Officio Clerk of the Board of County
Commissioners, Pinellas County, Florida.

By *Karleen F. De Blaker*
Deputy Clerk



UNOFFICIAL COPY

DRAINAGE EASEMENT
80092499

O.R. 8035 PAGE 81

THIS INDENTURE, made this 26th day of FEBRUARY, A.D. 1980,

BETWEEN LAWRENCE F. KUFFEL & MALEVA KUFFEL, his wife

of the County of Pinellas and State of Florida, parties of the first part, and PINELLAS COUNTY, a political subdivision of the State of Florida, party of the second part, with offices at 315 Haven Street, Clearwater, Florida 33516

WITNESSETH, that the said parties of the first part, for and in consideration of the sum of One Dollar and other good and valuable considerations to them in hand paid by the said party of the second part, the receipt whereof is hereby acknowledged, do hereby grant and release unto the said party of the second part, a perpetual drainage easement over, under and across the following described property, lying in the County of Pinellas, State of Florida, to wit:

16 16316906 72 0001. 13JN80

The east 5 feet of Lot 10, Block L, Carlton Terrace First Addition, as recorded in Plat Book 43, page 39 of the public records of Pinellas County, Florida.

.40 DS
.40 CA

For construction, installation and maintenance of a drainage facility.

Drainage facility to be constructed of two (2) catch basins, one on the North side, and one on the Southside of Morningside Drive - connected under Morningside Drive by (15") Fifteen inch culvert. Spillway to be poured concrete or riprap. Said easement will automatically be rendered null and void if the drainage facility is not completed within (60) Sixty days of the signing of this indenture.

IN WITNESS WHEREOF, the said parties of the first part have hereunto set their hands and seals the day and year first above written.

SIGNED, SEALED AND DELIVERED
IN THE PRESENCE OF:

John A. Fender

Lawrence F. Kuffel L.S.
Lawrence F. Kuffel

Maleva Kuffel

Maleva Kuffel L.S.
Maleva Kuffel

Signature of two witnesses
required by Florida Law

STATE OF FLORIDA
DOCUMENTARY STAMP TAX
DEPT. OF REVENUE
FEB 26 1980
00.40

STATE OF
COUNTY OF

I HEREBY CERTIFY that on this day personally appeared before me, an officer duly authorized to administer oaths and take acknowledgments,

Lawrence F. Kuffel & Maleva Kuffel

to me well known and known to me to be the persons described in and who executed the foregoing instrument and who acknowledged before me that they executed the same freely and voluntarily for the purposes therein expressed.

WITNESS my hand and official seal the 26th day of FEBRUARY, A. D. 1980.

[Signature]
Notary Public

My Commission Expires:
NOV 15 1980
BY COMMISSION EXPIRES JULY 22 1980
GENERAL REGISTRATION

HOLD FOR:
PINELLAS COUNTY R/W
SPECIAL ACCOUNT

41 Rec
42 DS
43 Int
44 Tot

PINELLAS COUNTY
CLEARING ACCOUNT

MAR 13 4 20 PM '80

DRAINAGE EASEMENT
80092500

O.R. 5035 PAGE 82

THIS INDENTURE, made this 26th day of FEBRUARY, A.D. 1980,

BETWEEN JOHN E. FENDER & MARY A. FENDER, his wife

of the County of Pinellas and State of Florida, parties of the first part, and PIRELLAS COUNTY, a political subdivision of the State of Florida, party of the second part, with offices at 315 Haven Street, Clearwater, Florida 33516

WITNESSETH, that the said parties of the first part, for and in consideration of the sum of One Dollar and other good and valuable considerations to them in hand paid by the said party of the second part, the receipt whereof is hereby acknowledged, do hereby grant and release unto the said party of the second part, a perpetual drainage easement over, under and across the following described property, lying in the County of Pinellas, State of Florida, to wit:

RECORDED
PINELLAS CO FLORIDA
CLERK OF COUNTY COURT
JAN 13 4 38 PM '80

The west 5 feet of the south 125 feet of Tract "A", Green Meadows, a subdivision recorded in Plat Book 66, page 5, of the public records of Pinellas County, Florida, LESS the south 25 feet thereof.

For construction, installation and maintenance of a drainage facility

Drainage facility to be constructed of two (2) catch basins, one on the north side, one on the south side of MORNINGSIDE DRIVE, connected under MORNINGSIDE DR. by Fifteen inch (15") culvert.

SAID EASEMENT WILL AUTOMATICALLY BE NULL AND VOID IF DRAINAGE FACILITY IS NOT COMPLETED WITHIN SIXTY (60) DAYS OF THE SIGNING OF THIS INDENTURE.

41 Rec 88
41 DS 88
43 Int 4022
Tel

16 16316907 72 0001. 13JW80
.40 DS
.40 CA

IN WITNESS WHEREOF, the said parties of the first part have hereunto set their hands and seals the day and year first above written.

SIGNED, SEALED AND DELIVERED
IN THE PRESENCE OF:

Melva M. Kuffel

John E. Fender L.S.
John E. Fender

Lawrence F. Kuffel

Mary A. Fender L.S.
Mary A. Fender

Signature of two witnesses
required by Florida Law

STATE OF FLORIDA
DOCUMENTARY STAMP TAX
DEPT. OF REVENUE
00.40

STATE OF
COUNTY OF

I HEREBY CERTIFY that on this day personally appeared before me, an officer duly authorized to administer oaths and take acknowledgments,

John E. Fender & Mary A. Fender

to me well known and known to me to be the persons described in and who executed the foregoing instrument and who acknowledged before me that they executed the same freely and voluntarily for the purposes therein expressed.

WITNESS my hand and official seal the 26th day of FEBRUARY, A. D. 1980.

My Commission Expires:

ROBT. H. PULLI
NOTARY PUBLIC STATE OF FLORIDA AT LARGE
MY COMMISSION EXPIRES JULY 22, 1987

Robt. H. Pulli
Notary Public

HOLD FOR:
PINELLAS COUNTY R/W
SPECIAL ACCOUNT

Presented by:
Paul Bamfield
315 Haven Street
Clearwater, Florida 33516

THE ORIGINAL OF THIS INSTRUMENT IS FOUR

ATTACHMENT "C-20"

Basin: B15 Spring Branch
Parcel No's: 03/29/15/12060/003/0010
03/29/15/12060/003/0020

Prepared by and return to:
James R. Meloy, Real Property Division
Attn: Major Drainage
509 East Avenue South
Clearwater, FL 33756

DRAINAGE MAINTENANCE EASEMENT

THIS INDENTURE, made this 6th day of April, 2009, between ERIC B. AMNAY and LEELAWATI AMNAY, whose mailing address is 1439 Coachlight Way, Dunedin, of the County of Pinellas, and State of Florida, hereinafter referred to as "Grantor," and PINELLAS COUNTY, Department of Real Estate Management, Attention: Real Property Division, whose address is 509 East Avenue South, Clearwater, Florida 33756, a political subdivision of the State of Florida, hereinafter referred to as "Grantee."

WITNESSETH:

That the said Grantor, for and in consideration of the sum of One Dollar (\$1.00), and other good and valuable considerations, the receipt whereof is hereby acknowledged, does hereby grant and convey unto the Grantee, Perpetual Drainage Maintenance Easements (Easements), over and across the following described properties, in Pinellas County, to wit:

SEE ATTACHED EXHIBIT "A"
Exhibit A Parcel No.: P15-007
Exhibit A Parcel No.: P15-008

hereto and made a part hereof, herein referred to as the "Easement."

TO HAVE AND TO HOLD said Easements unto said Grantee forever, subject to the following conditions:

1. Grantor hereby warrants and covenants (a) that Grantor is the owner of the fee simple title to the properties in which the above described Easements are located; and (b) that Grantor has full right and lawful authority to grant and convey these Easements to the Grantee.
2. The grant of these Easements does not create additional restrictions to the rights of the Grantor in the use of these Easements beyond those contained herein.
3. The rights and the purpose of these Easements are limited to the Grantee's maintenance of the drainage system, solely for the purpose of drainage flow along and inside the top of bank of the drainage channel.

ATTACHMENT "C-20"

4. The rights herein granted to the Grantee, by the Grantor, specifically include: (a) the right for the Grantee, at their discretion, to clear the Easements of fallen trees, limbs, undergrowth, and other physical objects, which may endanger or interfere with the safe and efficient operation or maintenance of the drainage system; and (b) the reasonable right, with reasonable notification, for the Grantee to have ingress and egress across the Grantor's properties to the Easements.

5. Except for those acts reasonably necessary to accomplish the purposes of these Easements, Grantee also covenants not to do any acts or things, which it could reasonably expect to cause damage to Grantor's premises. With respect to any person not a party to these Easements, this paragraph should not be construed as a waiver of any defense or limitation available to the Grantee or Grantor, pursuant to Florida Law, as now in effect, or as may be amended from time to time.

IN WITNESS WHEREOF, the Grantor has hereunto set their hand on the day and year first written above.

SIGNED AND DELIVERED
IN THE PRESENCE OF:

GRANTOR:

WITNESSES:

Print Name:

Mark Hartstein
MARK HARTSTEIN

ERRIC B. AMNAY

Eric Amnay
ERRIC AMNAY

Print Name:

Patricia Muscarella
PATRICIA MUSCARELLA

LEELAWATI AMNAY

Leelawati Amnay
LEELAWATI AMNAY

STATE OF FLORIDA
COUNTY OF PINELLAS

The foregoing instrument was acknowledged before me this day 6 of April, 2009, by Eric B. Amnay and Leelawati Amnay. The individuals are personally known to me, or have produced a Florida Drivers License as identification.

NOTARY
SEAL

My Commission Expires: _____

PATRICIA MUSCARELLA
NOTARY PUBLIC
STATE OF FLORIDA
MY COMMISSION EXPIRES 04/2012
COMMISSION NO. DD 78888

NOTARY

Print Name:

Commission Number: 785898

Patricia Muscarella
PATRICIA MUSCARELLA

ATTACHMENT "C-20"

PINELLAS COUNTY PUBLIC WORKS
 DIVISION OF SURVEY AND MAPPING
 22211 U.S. HIGHWAY 19 N.
 CLEARWATER, FLORIDA 33765-2347



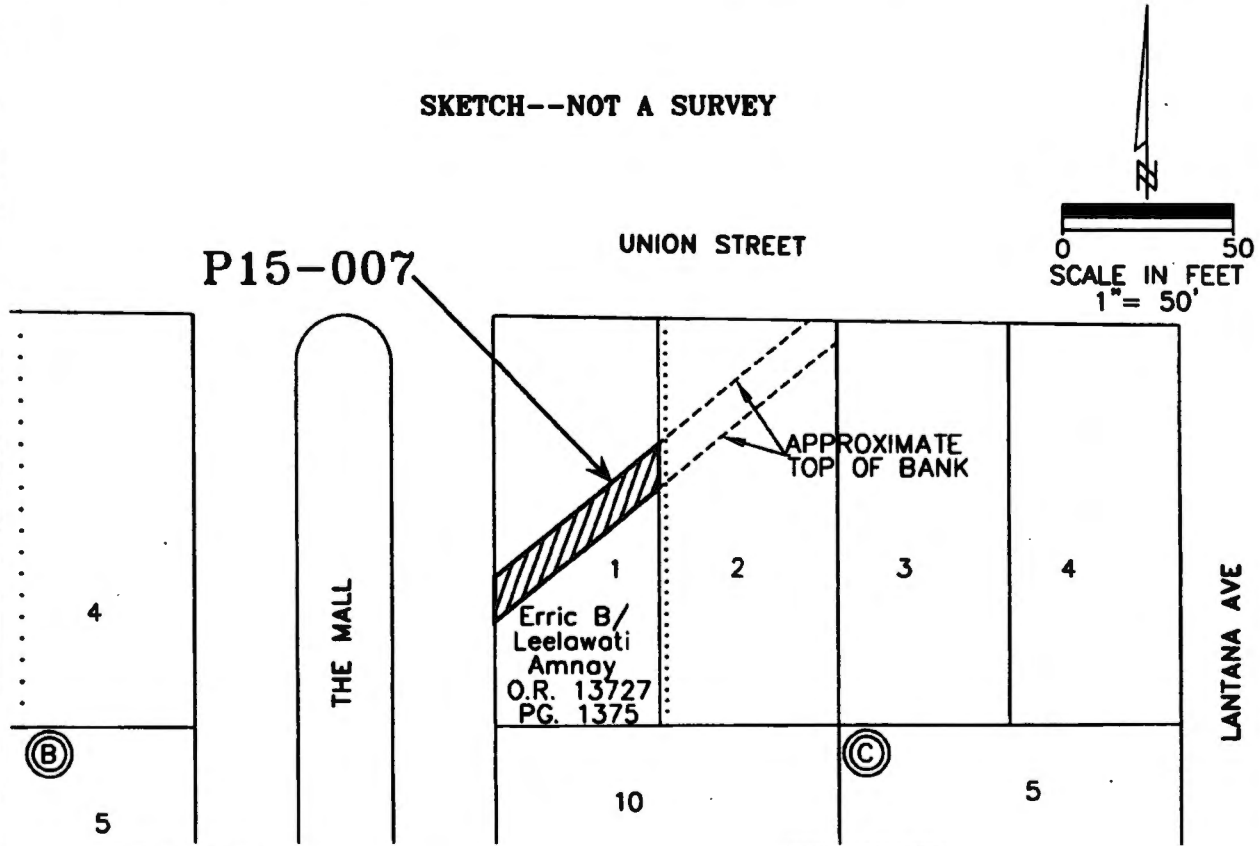
SECTION(S) 03, TOWNSHIP 29 SOUTH, RANGE 15 EAST

Additions or deletions by other than the Professional Land Surveyor in responsible charge is prohibited.
 Land Description is invalid without signature and/or embossed seal of the Professional Land Surveyor

DESCRIPTION

A tract of land known as Basin 15 Spring Branch, Channel F from top of bank to top of bank or that portion thereof, as it exists or may exist in the future, lying within that property described in Official Record Book 13727, Page 1375 of the Public Records of Pinellas County, Florida in the Northeast 1/4 of Section 3, Township 29 South, Range 15 East, Pinellas County.

SKETCH--NOT A SURVEY



LEGEND

PARCEL P15-007

O.R. OFFICIAL RECORD
 P.B. PLAT BOOK
 PG. PAGE
 TOB TOP OF BANK

NOTE:

THE TOP OF BANK (TOB) SHOWN HEREON IS ONLY AN APPROXIMATION. TOB IS AMBULATORY IN NATURE AND THE EXACT LOCATION SHOULD BE DETERMINED BASED UPON FIELD CONDITIONS ON THE DAY OF INSPECTION.

CALCULATED BY: DMcD/ch	The above Sketch and/or Land description was prepared under my supervision and is true and correct to the best of my knowledge and belief.
CHECKED BY: LL	By: Pinellas County Public Works
S.F.N.: 1669	DATE 3/17/09
	SHIRLEY B. ZELLER, PROFESSIONAL SURVEYOR AND MAPPER LICENSE NUMBER: 5877 STATE OF FLORIDA, PHONE (727) 464-8904

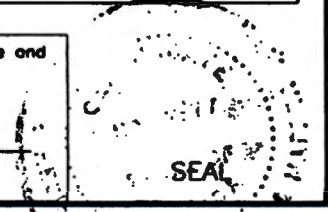


EXHIBIT A

Parcel No.: P15-007
 SHEET 1 OF 1

ATTACHMENT "C-20"

PINELLAS COUNTY PUBLIC WORKS
 DIVISION OF SURVEY AND MAPPING
 22211 U.S. HIGHWAY 19 N.
 CLEARWATER, FLORIDA 33765-2347

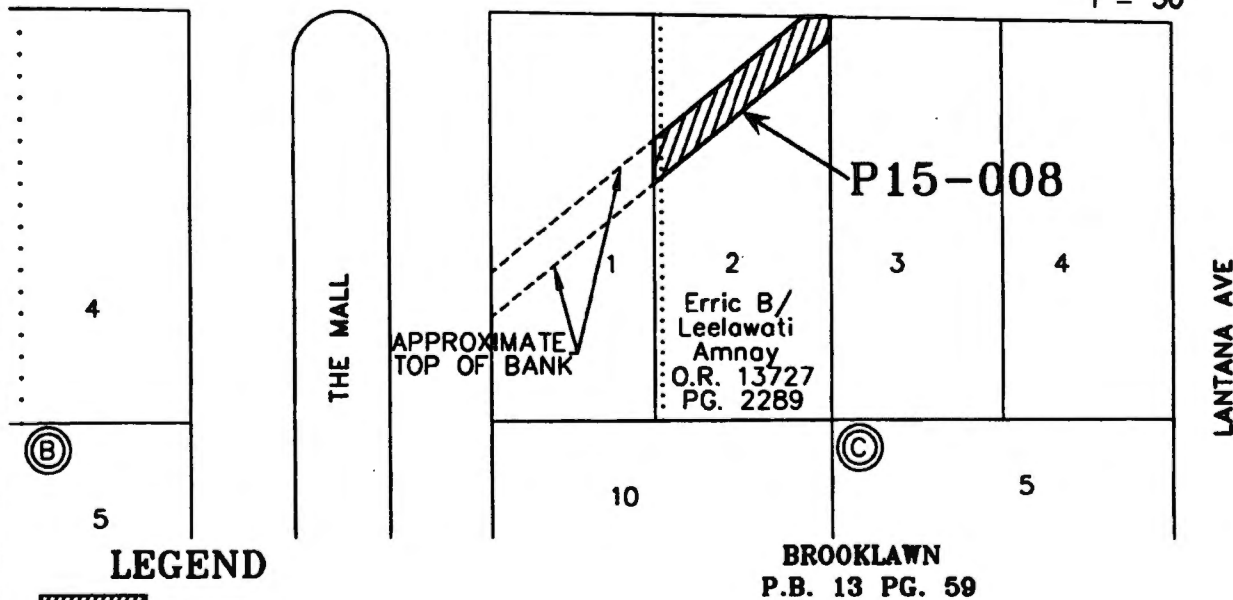
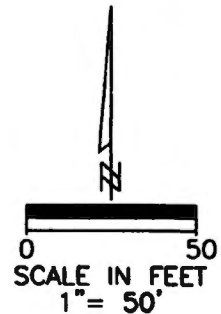


SECTION(S) 03, TOWNSHIP 29 SOUTH, RANGE 15 EAST
 Additions or deletions by other than the Professional Land Surveyor in responsible charge is prohibited.
 Land Description is invalid without signature and/or embossed seal of the Professional Land Surveyor

DESCRIPTION

A tract of land known as Basin 15 Spring Branch, Channel F from top of bank to top of bank or that portion thereof, as it exists or may exist in the future, lying within that property described in Official Record Book 13727, Page 2289 of the Public Records of Pinellas County, Florida in the Northeast 1/4 of Section 3, Township 29 South, Range 15 East, Pinellas County.

SKETCH--NOT A SURVEY



- LEGEND**
- PARCEL P15-008**
 - O.R. OFFICIAL RECORD
 - P.B. PLAT BOOK
 - PG. PAGE
 - TOB TOP OF BANK

NOTE:
 THE TOP OF BANK (TOB) SHOWN HEREON IS ONLY AN APPROXIMATION.
 TOB IS AMBULATORY IN NATURE AND THE EXACT LOCATION SHOULD BE DETERMINED BASED UPON FIELD CONDITIONS ON THE DAY OF INSPECTION.

CALCULATED BY: DMcD/ch	The above Sketch and/or Land description was prepared under my supervision and is true and correct to the best of my knowledge and belief.
CHECKED BY: LL	By: <i>Shirley B. Zeller</i> Pinellas County Public Works
S.F.N.: 1669	DATE <u>3/17/09</u>
SHIRLEY B. ZELLER, PROFESSIONAL SURVEYOR AND MAPPER LICENSE NUMBER: 5877 STATE OF FLORIDA PHONE # (727) 464-8904	




EXHIBIT A

Parcel No.: P15-008
 SHEET 1 OF 1

DRAINAGE AND UTILITIES EASEMENT

KNOW ALL MEN BY THESE PRESENTS:

That the undersigned, in consideration of the sum of One Dollar (\$1.00) and other valuable consideration, hereby grant and convey to PINELLAS COUNTY, a political subdivision of the State of Florida, its successors and assigns, an easement for utilities and underground drainage purposes across the following described parcel of land in Pinellas County, Florida, to-wit:

A strip of land 20 feet in width lying along the Easterly side of the centerline of King's Highway (Sunny Park Groves) and extending Southward from an extension of the Northerly line of Lot 18, Block F to an extension of the Southerly lot line of Lot 19, Block E, Sunny Park Groves Subdivision, according to map or plat thereof recorded in Plat Book 36, Page 2, Public Records of Pinellas County, Florida.

JAN 25 2 26 PM '63

RECEIVED IN THE
OFFICE OF THE CLERK
AVERY W. G. JARVIS, CLERK

The Grantee shall have the right to use said easement for the installation and maintenance of utility lines and poles and for underground drainage, and shall have the right of ingress and egress across said easement for such purposes.

The Grantors reserve the right of ingress and egress across said property and shall have the right to otherwise use the same provided such use shall not interfere with the rights of the Grantee.

The Grantors shall not erect or construct any buildings or other structures upon said property nor otherwise interfere with the use thereof by the Grantee for the purposes herein described.

The Grantors covenant that they have the right to convey said easement and that the Grantee, its successors and assigns shall have quiet and peaceful possession, use and enjoyment thereof.

IN WITNESS WHEREOF, the Grantors have hereunto set their hands and seals this 19th day of January, 1963.

Witnesses:

Ernest O. Smith
Robert J. Becker

John Clausen
John Clausen

Mary Helen Clausen
Mary Helen Clausen

William M. Ramsey
William M. Ramsey

Hazel A. Ramsey
Hazel A. Ramsey

Fred Campbell, Jr.
Fred Campbell, Jr.

Harriette H. Campbell
Harriette H. Campbell

UNOFFICIAL

I HEREBY CERTIFY that on this day personally appeared before me, an officer duly authorized to administer oaths and take acknowledgements, JOHN CLAUSEN, MARY HELEN CLAUSEN, WILLIAM M. RAMSEY, HAZEL A. RAMSEY, FRED CAMPBELL, JR. AND HARRIETTE H. CAMPBELL, to me well known to be the persons described in and who executed the foregoing instrument, and they acknowledged before me that they executed the same freely and voluntarily for the purposes therein expressed.

WITNESS my hand and seal this 19th day of January, 1963, at Clearwater, Pinellas County, Florida.

Ernest O. Smith
Notary Public



My Commission Expires:

Notary Public, State of Florida at Large
My Commission Expires Oct. 18, 1964
Bonded by American Surety Co. of N.Y.

Barry M. Elkin, Esq.
 9500 Koger Boulevard, Suite 209
 St. Petersburg, FL 33702
 This instrument Prepared by: Barry M. Elkin, Esq.
 9500 Koger Boulevard, Suite 209
 St. Petersburg, FL 33702
 Property Appraiser Parcel I.D. (Folio) Number(s):
 28/28/16/00036/004/0030
 Grantor(s) S.S.#(s):

WARRANTY DEED
 INST # 91-189614
 JULY 17, 1991 11:24AM
 PINELLAS COUNTY FLA.
 OFF.REC.BK 7625 PG 537

ATTACHMENT
 "C-22"

RECORDING
 REC 128
 DE 198
 INT
 FEES
 MTF
 P/C
 REV
 TOTAL 198

This Warranty Deed Made the 16th day of July A. D. 19 91 by
 RICHARD MAHER and JAMES A. VOGEL

hereinafter called the grantor, to PINELLAS COUNTY, A POLITICAL SUBDIVISION OF THE
 STATE OF FLORIDA

whose postoffice address is ATTN: ENGINEERING RIGHT OF WAY 315 Court Street Clearwater, FL
 hereinafter called the grantee: 34616

Witnesseth: That the grantor, for and in consideration of the sum of \$10.00 and other
 valuable considerations, receipt whereof is hereby acknowledged, hereby grants, bargains, sells, aliena, re-
 mizes, releases, conveys and confirms unto the grantee, all that certain land situate in Pinellas
 County, Florida, viz:

Lot 3, Block 4, ACKERS' SUBDIVISION, according to the plat
 thereof as recorded in Plat Book 30, Page 91, Public
 Records of Pinellas County, Florida.

THIS IS NOT THE HOMESTEAD OF THE ABOVE LISTED GRANTORS WHO IN FACT RESIDE AT:
 203 59th AVE ST PETE BEACH FL 33706 (Richard Maher) and
 386 Maple St. Mand, FL 33406 (James A. Vogel).

Together with all the tenements, hereditaments and appurtenances thereto belonging or in any-
 wise appertaining.

To Have and to Hold, the same in fee simple forever.

And the grantor hereby covenants with said grantee that the grantor is lawfully seized of said land
 in fee simple; that the grantor has good right and lawful authority to sell and convey said land; that the
 grantor hereby fully warrants the title to said land and will defend the same against the lawful claims of
 all persons whomsoever; and that said land is free of all encumbrances, except taxes accruing subsequent
 to December 31, 1990

Documentary Tax Pd. \$ 198
 Intangible Tax Pd.
 Karlson F. Blum Clerk Pinellas County
 Deputy Clerk

In Witness Whereof, the said grantor has signed and sealed these presents the day and year
 first above written.

Signed, sealed and delivered in our presence:
 Christine J. Aldinger
 Name: CHRISTINE J. ALDINGER
 Name: DIANE SINGER

Richard Maher
 RICHARD MAHER
 James A. Vogel
 JAMES A. VOGEL

STATE OF PENNSYLVANIA
 COUNTY OF Philadelphia

I HEREBY CERTIFY that on this day, before me, an
 officer duly authorized in the State aforesaid and in the County aforesaid, to take acknowledgments, personally appeared

RICHARD MAHER
 to me known to be the person described in and who executed the foregoing instrument and he acknowledged
 before me that he executed the same.

WITNESS my hand and official seal in the County and State last aforesaid this
 July, A. D. 19 91

KARLEEN F. DEBLAKER, CLERK
 RECORD VERIFIED BY: 8/17

RETURN TO:
 PINELLAS COUNTY RIGHT OF WAY

Notary Seal
 Notary Public
 My Comm. Expires 12/31/91
 Name & Address:
 Notary Seal
 Karlson F. Blum, Notary Public
 Philadelphia, Philadelphia County
 My Commission Expires April 1, 1993

AGENT

STATE OF FLORIDA
COUNTY OF PINELLAS

ATTACHEMENT "C-22"

I HEREBY CERTIFY THAT ON THIS DAY, BEFORE ME, AN OFFICER DULY
AUTHORIZED IN THE STATE AFORESAID AND IN THE COUNTY AFORESAID, TO
TAKE ACKNOWLEDGEMENTS, PERSONALLY APPEARED JAMES A. VOGEL, TO ME
KNOWN TO BE THE PERSON DESCRIBED IN AND WHO EXECUTED THE FOREGOING
INSTRUMENT AND HE ACKNOWLEDGED BEFORE ME THAT HE EXECUTED THE SAME.

MY Commission Expires: 2/3/94

Notary Public
Name & Address:
SUZANNE DEVLIN
9500 KATIE BLVD
ST. PETERSBURG, FL 33707

WITNESS AS TO JAMES A. VOGEL
NAME: SUZANNE DEVLIN

WITNESS AS TO JAMES A. VOGEL
NAME: LINDA O. KANN

27085301 RMH 07-17-91 09:42:42
01
DOC STAMPS 2 \$198.00

TOTAL: \$198.00
CHECK AMT. TENDERED: \$198.00
CHANGE: \$0.00

UNOFFICIAL COPY

WARRANTY DEED
INDIVID. TO INDIVID.

This instrument was prepared by:
CENTURY TITLE AND ABSTRACT, INC.

Name: _____
Address: _____
BY: Martha S. Weaver
325 Belcher Road N.
Clearwater, FL 34625

This instrument Prepared by:
which instrument was prepared incidental
to the writing of a Title Insurance Policy

Address: _____
INST # 91-211693
AUG 6, 1991 4:54PM

Property Appraisers Parcel Identification (Folio) Number(s):
28/28/16/00036/004/0020

Grantee(s) S.S. #/s/ _____
SPACE ABOVE THIS LINE FOR PROCESSING DATA

ATTACHMENT "C-23"

PINELLAS COUNTY FLA.
OFF. REC. BK 7644 PG 2016

SPACE ABOVE THIS LINE FOR RECORDING DATA

PINELLAS COUNTY - RIGHT OF WAY
 Pinellas County - Public Works
 Right of Way Division
 193.00
 Documentary Tax (FL) 193.00
 Notary Public, State of New York
 My Commission Expires 09/30/91

This Warranty Deed Made the 23rd day of July A.D. 19 91 by
 Jay J. Shoemaker, a married man and Louella I. Shoemaker, a single woman,
 as joint tenants with rights of survivorship
 hereinafter called the grantor,
 Pinellas County, A Political Subdivision of The State of Florida
 whose post office address is 440 Court St., Clearwater, FL 34616
 ATTN: Engineering - Right-of-Way Dept.
 hereinafter called the grantee.

Witnesseth: That the grantor, for and in consideration of the sum of \$ 10.00 and other
 valuable considerations, receipt whereof is hereby acknowledged, hereby grants, bargains, sells, aliens, remises,
 releases, conveys and confirms unto the grantee all that certain land situate in Pinellas
 County, State of Florida . viz:

Lot 2, Block 4, Acker's Subdivision, according to the map or plat thereof,
 as recorded in Plat Book 30, page 91, Public Records of Pinellas County,
 Florida.

Subject to easements and restrictions of record.

THE GRANTOR WARRANTS THIS IS NOT HOMESTEAD PROPERTY AS STATED IN THE CONSTITUTION
 IN THE STATE OF FLORIDA.

KARLEEN F. DEBLAKER, CLERK
 RECORD VERIFIED BY:

Together, with all the tenements, hereditaments and appurtenances thereto belonging or in anywise
 appertaining.

RECORDING
 REC 193.00
 DS 193.00
 INT
 FEES
 MTF
 P/C
 REV

To Have and to Hold, the same in fee simple forever.

And the grantor hereby covenants with said grantee that the grantor is lawfully seized of said land in fee
 simple; that the grantor has good right and lawful authority to sell and convey said land, and hereby warrants the
 title to said land and will defend the same against the lawful claims of all persons whomsoever; and that said land
 is free of all encumbrances, except taxes accruing subsequent to December 31, 19 91 .

**In Witness Whereof, the said grantor has signed and sealed these presents the day and year first above
 written.**

Signed, sealed and delivered in the presence of:

Marie A. Zeboris
 Signature Marie A. Zeboris
Barbara Worobey
 Signature Barbara Worobey
Marie A. Zeboris
 Signature Marie A. Zeboris
Barbara Worobey
 Signature Barbara Worobey

Jay J. Shoemaker
 Signature Jay J. Shoemaker
JAY J. SHOEMAKER
 Printed Signature
 Post Office Address
 83 Mason Ave., Binghamton, NY 13904
Louella I. Shoemaker
 Signature Louella I. Shoemaker
LOUELLA I. SHOEMAKER
 Printed Signature
 Post Office Address
 83 Mason Ave., Binghamton, NY 13904

STATE OF New York
 COUNTY OF Broome
 I HEREBY CERTIFY that on this day, before me, an officer duly authorized in the State aforesaid and in the County aforesaid to take
 acknowledgments, personally appeared Jay J. Shoemaker, a single man and Louella I. Shoemaker, a single
 women, as joint tenants with rights of survivorship to me known to be the person^s described in and
 who executed the foregoing instrument and they acknowledged before me that they executed the same.
 WITNESS my hand and official seal in the County and State last aforesaid this 23rd day of July . A.D. 1991 .



Rebecca Van Vels
 Signature
 REBECCA L. VAN VELS
 Printed Signature
 My Commission Expires 09/30/91
 Notary Public, State of New York
 Residing in Broome County
 My commission expires Sept. 30, 1991

ATTACHMENT "C-23"

PINELLAS COUNTY FLA.
OFF. REC. BK 7644 PG 2017

UNOFFICIAL COPY

ICM

To

Warranty Bond

RAJCO FORM 01

23108089	WJB	08-06-91	14:01:30
01	-		
DOC STAMPS		2	\$192.00
TOTAL:			\$192.00
CHECK AMT. TENDERED:			\$192.00
CHANGE:			\$0.00

COOPY

Steven M. Seibert, Esq.
THIS INSTRUMENT PREPARED BY (AND MAIL TO)
JOHNSON, BLAKELY, POPE, BOKOR, RUPPEL & TEW, P.A.
Post Office Box 1368
Clearwater, Florida 33517

88018847

executive line

This Indenture,

(The terms "grantor" and "grantee", herein shall be construed to include all parties and agents or third parties as the context indicates.)

OR 6669PG 1174

ATTACHMENT "C-24"

Made this 25th day of January 19 88. Between

STANLEY KLOSKA and BOZENA KLOSKA, his wife

of the County of Monroe, State of Florida, grantor, and

PINELLAS COUNTY, a political subdivision of the State of Florida,
attention: Engineering Department

whose post-office address is 315 Court Street, Clearwater, Florida, 34616
of the County of Pinellas, State of Florida, grantee.

Witnesseth: That said grantor, for and in consideration of the sum of Ten and 00/100-----Dollars, and other good and valuable considerations to said grantor in hand paid by said grantee, the receipt whereof is hereby acknowledged, has granted, bargained and sold to the said grantee, and grantee's heirs, successors and assigns forever, the following described land, situate, lying and being in Pinellas County, Florida, to-wit:

LOT 18, Block 7, VIRGINIA GROVE TERRACE FOURTH ADDITION, according to plat thereof recorded in Plat Book 37, Page 75, Public Records of Pinellas County, Florida.

SUBJECT TO EASEMENTS AND RESTRICTIONS OF RECORD, IF ANY, AND TO TAXES FOR THE YEAR 1988 AND SUBSEQUENT YEARS.

HOLD FOR:
PINELLAS COUNTY RAW
SPECIAL ACCOUNT - 200

Prepared by:
D. J. Seibert
315 Court Street
Clearwater, FL 34616

01 CASIF	
40 Rec	<u>N/C</u>
41 DS	
42 Int	
4F Pz	
Total	<u>N/C</u>

JAN 27 11 17 AM '88
Notary Public
Steven M. Seibert

UNDER THE THREAT OF CONDEMNATION, NO DOCUMENTARY STAMPS ARE REQUIRED.

and said grantor does hereby fully warrant the title to said land, and will defend the same against the lawful claims of all persons whomsoever.

In Witness Whereof, Grantor has hereunto set grantor's hand and seal the day and year first above written. Signed, sealed and delivered in our presence:

Lynda M. Stewart
James J. Doczycki

Stanley Kloska (Seal)
Stanley Kloska (Seal)
Bozena Kloska (Seal)

STATE OF FLORIDA
COUNTY OF MONROE

I HEREBY CERTIFY that on this day before me, an officer duly qualified to take acknowledgments, personally appeared
STANLEY KLOSKA and BOZENA KLOSKA

to me known to be the person(s) described in and who executed the foregoing instrument and acknowledged before me the execution of same.

WITNESS my hand and official seal in the County and State last aforesaid this 25th day of January, 1988

Lynda M. Stewart
Notary Public
My commission expires: BY COMMISSION EXPIRES 01-31-1990

ROLL CALL – 9:30 A.M.

Present: Chair, Charlie Justice; Vice-Chair, Janet Long; Dave Eggers, René Flowers, Pat Gerard, and Karen Williams Seel

Present: Kathleen Peters

Others Present: Barry A. Burton, County Administrator; Don Crowell, Chief Assistant County Attorney; and Shirley Westfall, Board Reporter, Deputy Clerk

1. Pinellas County Comprehensive Plan

Report and discussion regarding the goals and initiatives of the Pinellas County Comprehensive Plan specifically on the following items:

- Future Land Use
- Economic Prosperity
- Housing
- Transportation
- Natural Resources and Conservation
- Coastal Management
- Surface Water Management
- Recreation, Open Space, and Culture
- Portable Water and Wastewater
- Solid Waste
- Lifelong Learning
- Governance

Staff presenter: Rebecca Stonefield, Planning Section Manager

PowerPoint presentation titled *Comprehensive Plan Update BCC Work Session March 3, 2022*.

2. Transportation Update

Mr. Washburn reported on and discussed the transportation systems and funding priorities relating to the following items:

- Transportation Assets
- Budget Overview – Operating
- Sidewalk Maintenance Improvements
- Budget Overview – Capital
- County's Road Assets
- Condition Assessment Process
- State of the County's Road Network
- PCI by Road Type and Center Line Miles
- Road Network Summary Stats
- Pavement Deterioration
- Budget Scenarios

**Recess due to audio issues.
Relocated to the Assembly Room**

Mr. Blanton reported on and discussed the Countywide Land Use Needs relating to the following items:

- Partnerships
- Bipartisan Infrastructure Law
- Funding Opportunities
- Major Transportation Projects
- Countywide Plan
- Location Efficiency
- Modal Efficiency
- Efficiency Matters for Economic Opportunity
- Transit Vision
- Investment Corridor Framework
- Investment Corridor Transition Plan
- Safe Streets Pinellas
- Waterborne Transportation
- Transportation Funding: Short Term
- Transportation Funding: Longer Term
- Achieving the Transportation Vision

Discussion ensued regarding funding, priorities, vision, referendum and additional information related to transportation, and Mr. Burton will prepare options, recommendations, cost estimates,, and ongoing funding sources.

Mr. Burton distributed a document titled *Computer-Aided Dispatch and Records Management Systems Financial Sources and Uses* and related an effort of the Police and Fire agencies to address their CAD systems. Mr. Burton suggested prioritizing American Rescue Plan Act funds for this effort.

Staff presenter: Tom Washburn, Transportation Section Manager
Whit Blanton, Executive Director, Forward Pinellas

PowerPoint presentation titled *Transportation Systems and Funding Priorities and Advantage Pinellas A Vision for Efficient Transportation and Strategic Redevelopment*.

3. Agenda Briefing

Referring to the proposed agenda of the March 8 BCC meeting, Mr. Burton and Attorney Crowell, with input from the Director of Visit St. Pete/Clearwater Steve Hayes and Assistant County Administrator Tom Almonte, provided information on the agenda items and responded to queries by the members.

Charlie putting on agenda for Tuesday ...

ADJOURNMENT – P.M.