



2022 Hurricane Season

2022
**ALL HAZARDS
PREPAREDNESS
GUIDE**

KNOW YOUR RISK **MAKE A PLAN** **STAY INFORMED** **GET INVOLVED**

The 2022 All Hazards Preparedness Guide is the product of a partnership between Pinellas County Emergency Management and the Tampa Bay Times Newspaper in Education Program (NIE) to give students and their families the tools of All Hazards Preparedness and serve as a resource throughout the year. Cover photo "Prepared Pinella" ensures that her family is prepared before an emergency happens. For more information on all hazard preparedness, visit pinellascounty.org/emergency.

Pinellas County Emergency Management

2022
**GUÍA
DE PREPARACIÓN
PARA DESASTRES**

LOS 25 **HAZ UN PLAN** **MANTÉNTE INFORMADO** **INVOLÚCRATE**

El Desastres 2022 es producto de la cooperación entre la oficina de Manejo de Peligros y el Programa de Educación del periódico Tampa Bay Times NIE, con el propósito de dar a las familias las herramientas necesarias de preparación para desastres. Prepararse asegura que su familia está lista antes de que ocurra una emergencia. Para más información visite pinellascounty.org/emergency.

Pinellas County Emergency Management

Tampa Bay Times NIE

2022
**HƯỚNG
DẪN CHUẨN BỊ CHO MỌI HIỂM**

BIẾT RỦI BỊ CỦA MÌNH **LẬP RA MỘT CHƯƠNG TRÌNH** **CẬP NHẬT THÔNG TIN MỖI NGÀY** **THAM GIA VÀO**

Hướng Dẫn Chuẩn Bị Cho Mọi Hiểm Năm 2022 là sự hợp tác giữa Ban Quản Lý Điều Khiển Chất Lượng Pinellas County Emergency Management và Chương Trình Giáo Dục Báo Chí Tampa Bay Times NIE. Mục đích của Hướng Dẫn Chuẩn Bị Cho Mọi Hiểm là cung cấp cho các gia đình những công cụ cần thiết để chuẩn bị cho các tình huống khẩn cấp. Việc chuẩn bị giúp gia đình sẵn sàng trước khi có bất kỳ thảm họa nào xảy ra. Để biết thêm thông tin về hướng dẫn này, hãy truy cập pinellascounty.org/emergency để biết thêm thông tin về tất cả các tài liệu chuẩn bị phòng ngừa khẩn cấp.

Pinellas County Emergency Management

Tampa Bay Times NIE

Changes to Evacuation Zones



- New Models from the National Hurricane Center
- Better elevation data
- Analysis of flooding by properties and surge risk by storm



IMPORTANT:
YOUR EVACUATION ZONE
HAS CHANGED

KNOWING YOUR EVACUATION ZONE ahead of hurricane season can save your life. Evacuations are ordered when there's risk of deadly storm surge.

LOOK UP YOUR ZONE TODAY AT: storm.pinellascounty.org

Other ways to look up your evacuation zone:

- Find it on your Pinellas County Utilities bill
- Download the new Ready Pinellas mobile app
- If your property has a landline, call (727) 453-3150

REMEMBER: Your evacuation zone is different than your flood zone.

QUESTIONS: Call (727) 464-3800 or chat online: <http://bit.ly/PinellasChat>

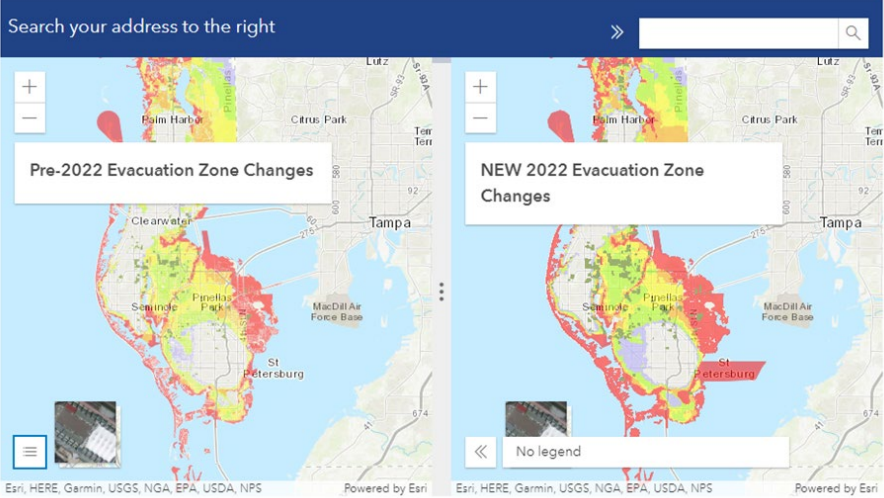
Pinellas County complies with the Americans with Disabilities Act. To obtain accessible formats of this document, please call (727) 464-4062 (V/TDD), 4/2022

**YOUR NEW ZONE
CAN BE FOUND HERE**



View Evacuation Zone Changes

Search your address to the right



Pre-2022 Evacuation Zone Changes

NEW 2022 Evacuation Zone Changes

No legend

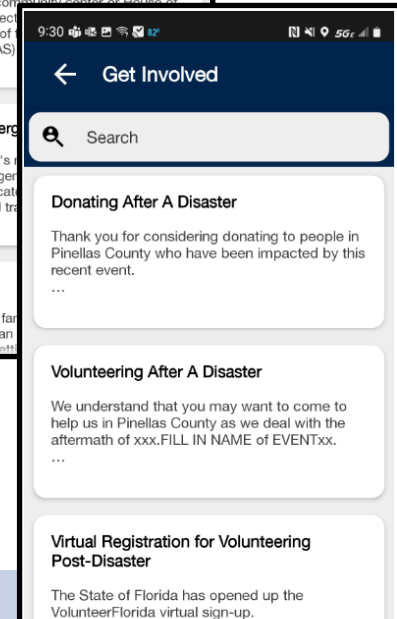
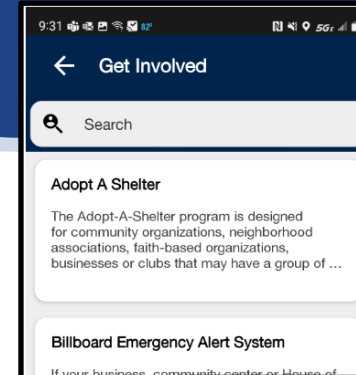
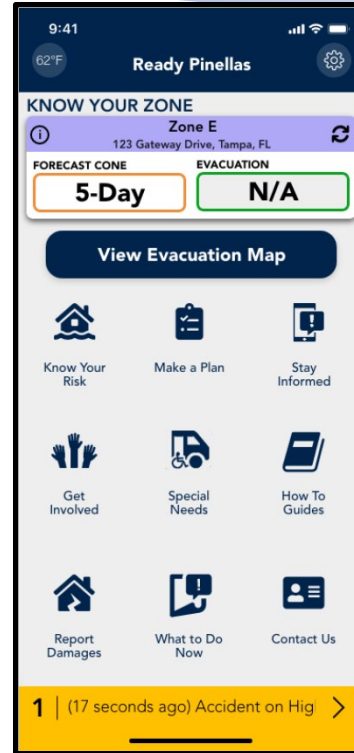
Esri, HERE, Garmin, USGS, NGA, EPA, USDA, NPS Powered by Esri

Storm.pinellascounty.org

New Ready Pinellas App



- Blue/Grey Sky information
- Real time information
- Integrated with Alert Pinellas and National Weather Service
- Push Notifications



Shelter Status /Clearance Times



Shelter Mitigation

- Continuing to work with schools
- Preserve and add space

Sheltering

- Level E Evacuation
Need approx. 59,000 spaces
- 24 locations at 10 sq. ft. per person
64,554 spaces

17 hours	Zone A and mobile homes
20 hours	Zone B, Zone A and mobile homes
26 hours	Zone C, Zone B, Zone A and mobile homes
42 hours	Zone D, Zone C, Zone B, Zone A and mobile homes
50 hours	Zone E, Zone D, Zone C, Zone B, Zone A and mobile homes

Are You Ready?



Know Your Risk



Make A Plan



Stay Informed



Get Involved



storm.pinellascounty.org
pinellascounty.org/emergency/