

ZON-22-05

Location Map

Zoning

From: R-E, Residential Estate

To: RM-CO, Multi-Family Residential-Conditional Overlay

Conditional Overlay limiting the use to a max of 21 dwelling units in 1-story buildings as independent housing for persons with Development Disabilities (see staff report for details)

29/30/15/70794/400/0701 & 0703

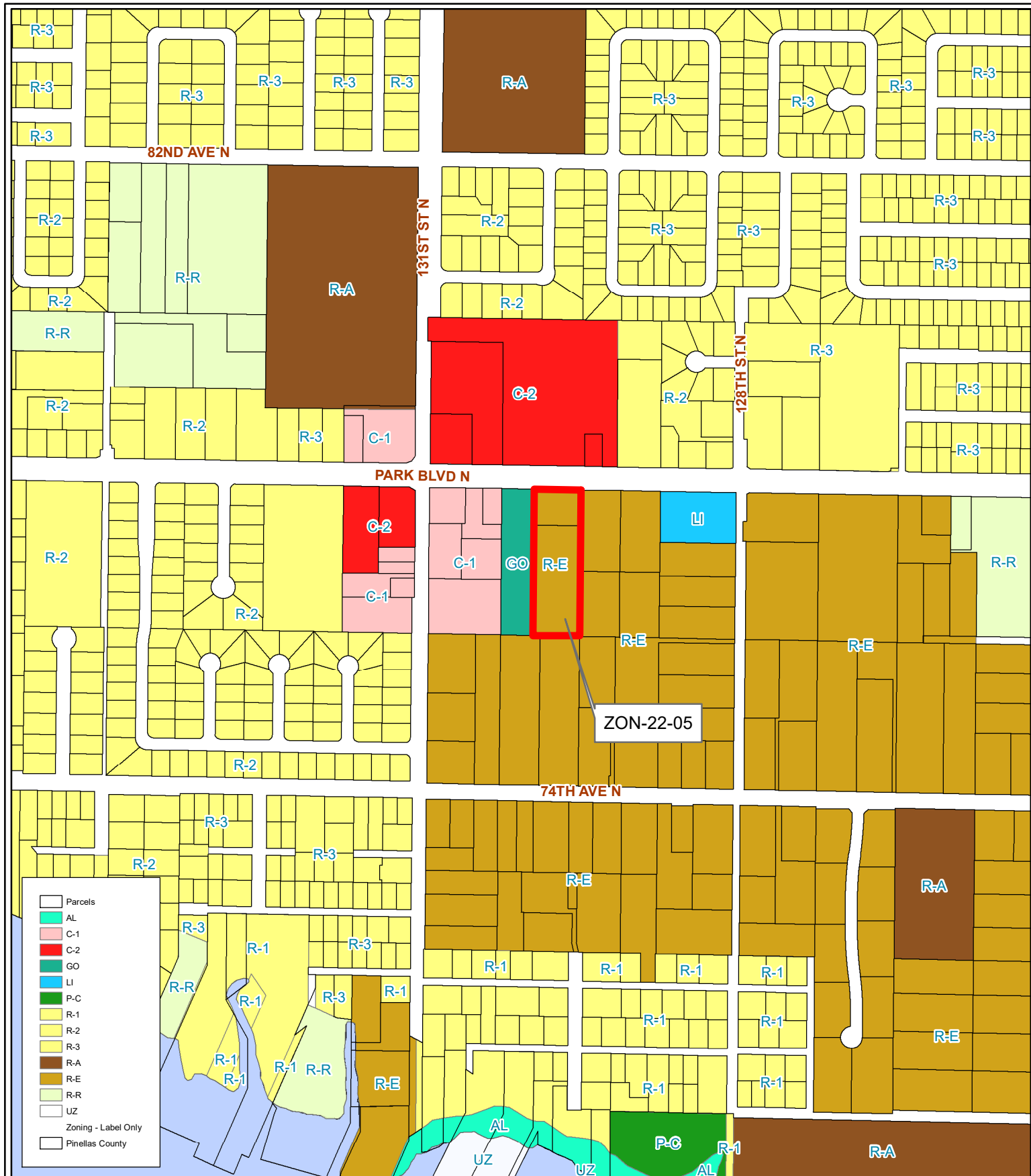
Prepared by: Housing & Community Development Department



Date: 7/21/2022



1 inch = 4.5 miles



ZON-22-05

Current Zoning

Zoning

From: R-E, Residential Estate

To: RM-CO, Multi-Family Residential-Conditional Overlay

Conditional Overlay limiting the use to a max of 21 dwelling units in 1-story buildings as independent housing for persons with Development Disabilities (see staff report for details)

29/30/15/70794/400/0701 & 0703

Prepared by: Housing & Community Development Department



Date: 7/21/2022



1 inch = 0.1 miles



ZON-22-05

Aerial Map

Zoning

From: R-E, Residential Estate

To: RM-CO, Multi-Family Residential-Conditional Overlay

Conditional Overlay limiting the use to a max of 21 dwelling units in 1-story buildings as independent housing for persons with Development Disabilities (see staff report for details)

29/30/15/70794/400/0701 & 0703

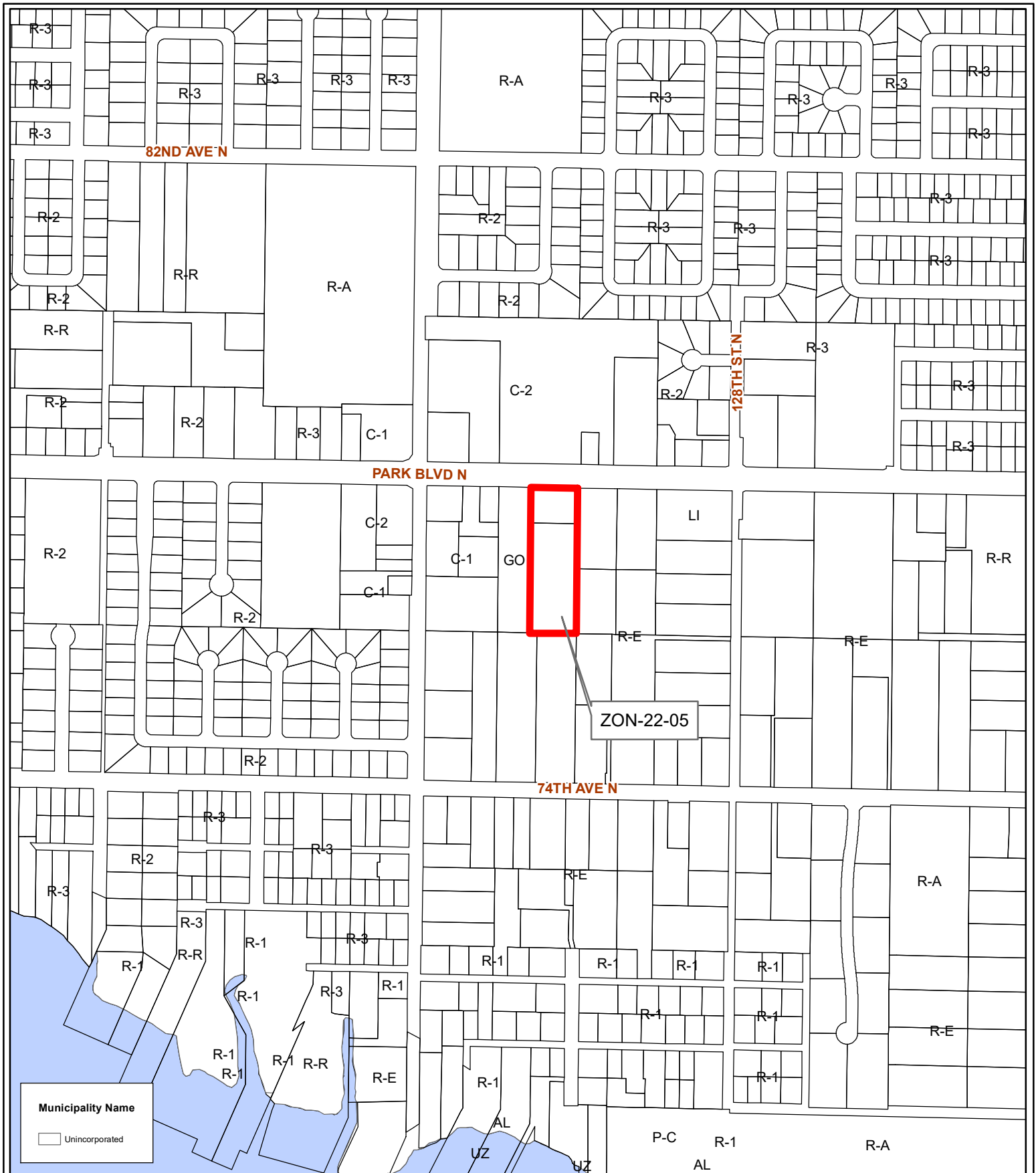
Prepared by: Housing & Community Development Department



Date: 7/21/2022



1 inch = 0.1 miles



ZON-22-05

Municipal Map

Zoning

From: R-E, Residential Estate

To: RM-CO, Multi-Family Residential-Conditional Overlay

Conditional Overlay limiting the use to a max of 21 dwelling units in 1-story buildings as independent housing for persons with Development Disabilities (see staff report for details)

29/30/15/70794/400/0701 & 0703

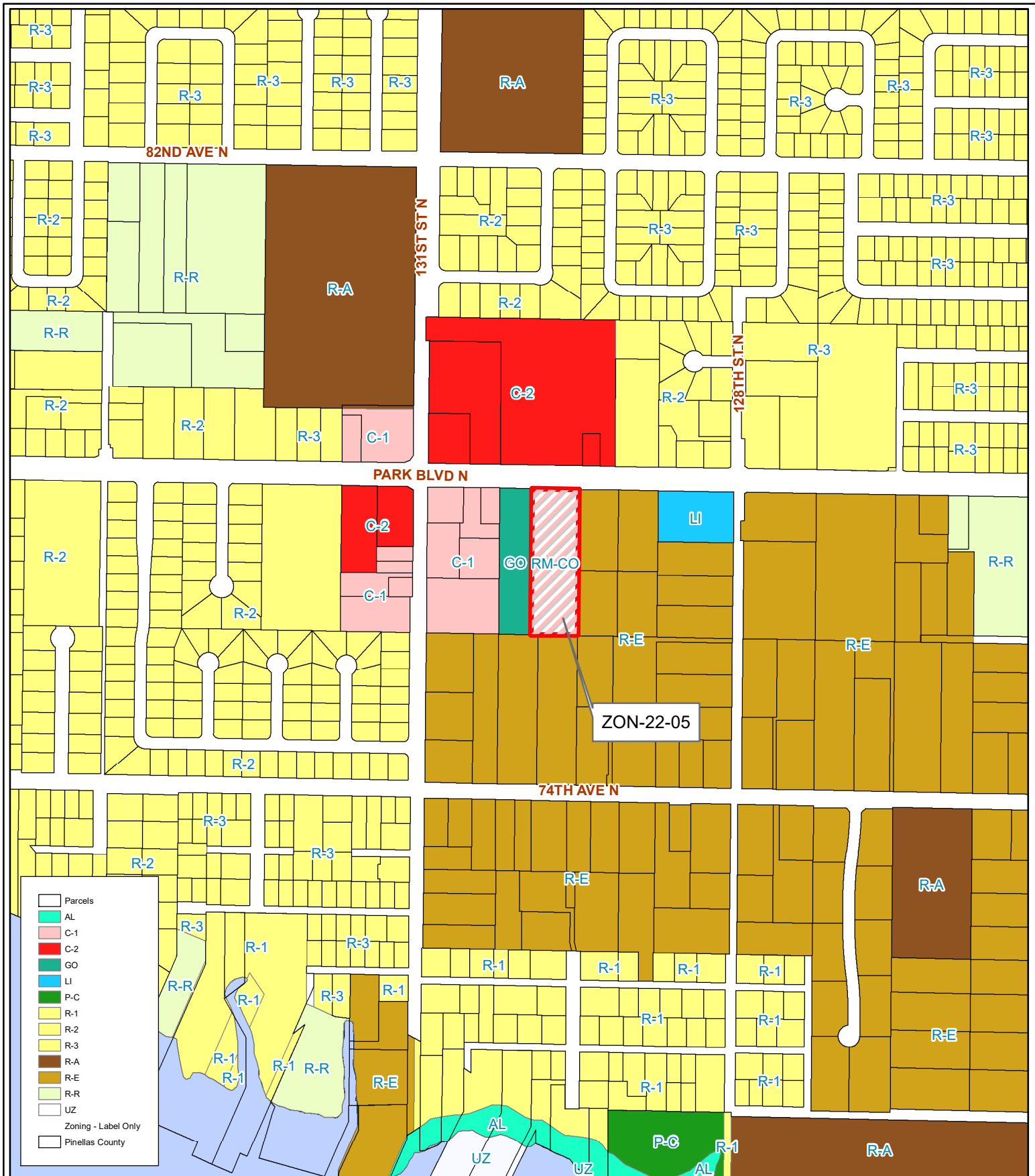
Prepared by: Housing & Community Development Department



Date: 7/21/2022



1 inch = 0.1 miles



ZON-22-05

Proposed Zoning

Zoning

From: R-E, Residential Estate

To: RM-CO, Multi-Family Residential-Conditional Overlay

Conditional Overlay limiting the use to a max of 21 dwelling units in 1-story buildings as independent housing for persons with Development Disabilities (see staff report for details)

29/30/15/70794/400/0701 & 0703

Prepared by: Housing & Community Development Department



Date: 7/21/2022



1 inch = 0.1 miles