


Board of County Commissioners

Case #ZON-22-06

August 16, 2022



Our Vision:
To Be the Standard for
Public Service in America.

Request



Subject Property

- Approximately 12 acres on 5 parcels
- North of Joe's Creek, West CSX Rail line and near the southeast corner of 53rd Avenue N in Lealman

Zoning Atlas

- 3 parcels from Residential Planned Development (RPD) to Facilities-Based Recreation (FBR)
- 2 parcels from Preservation/Conservation (PC) to Facilities-Based Recreation (FBR)

Future Land Use

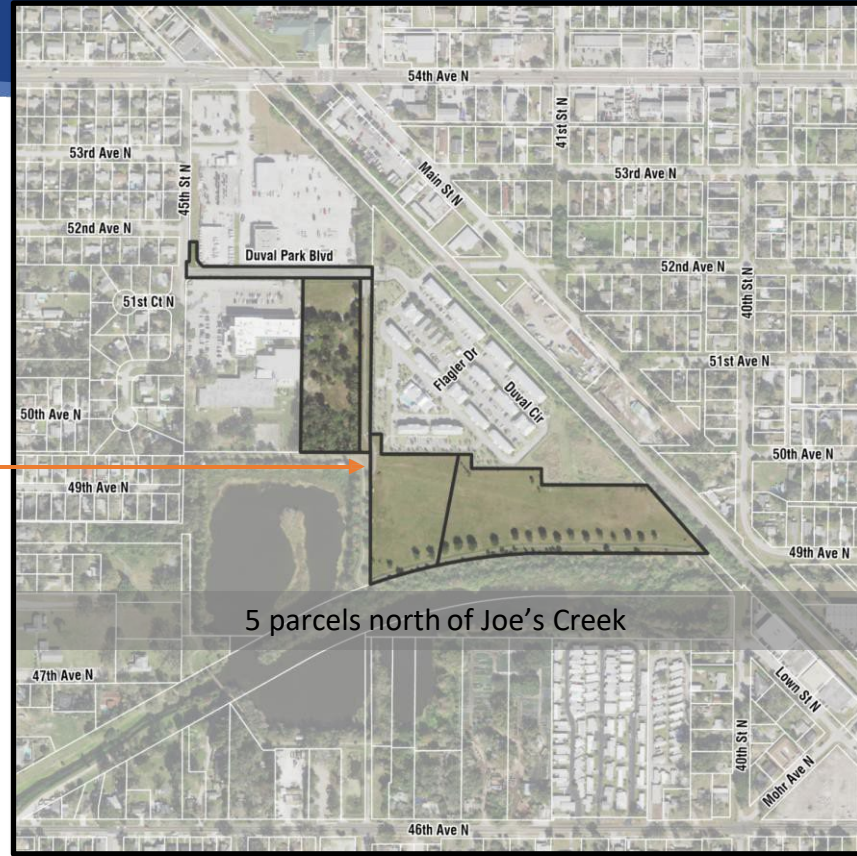
- 3 parcels Residential Urban (RU)
- 2 Parcels Recreation/Open Space (R/OS)

Existing Use: Duval Park Rd is an access road, and the others are vacant parcels

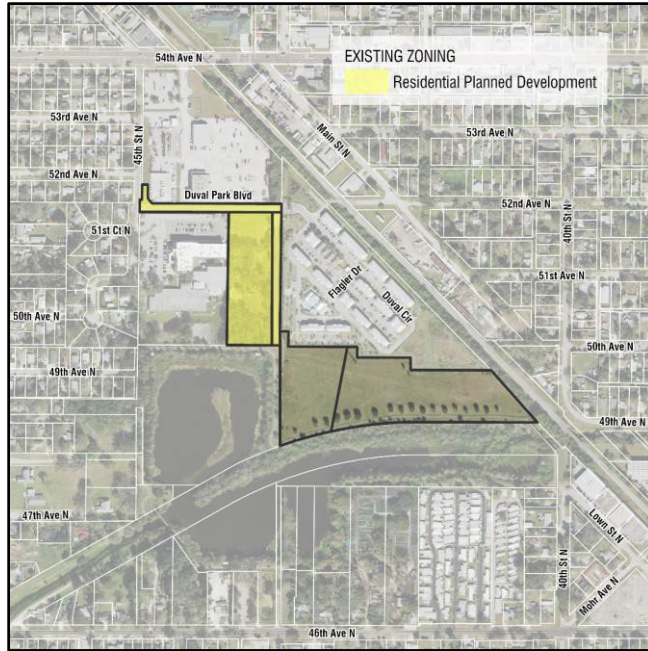
Proposed Use: Community Park



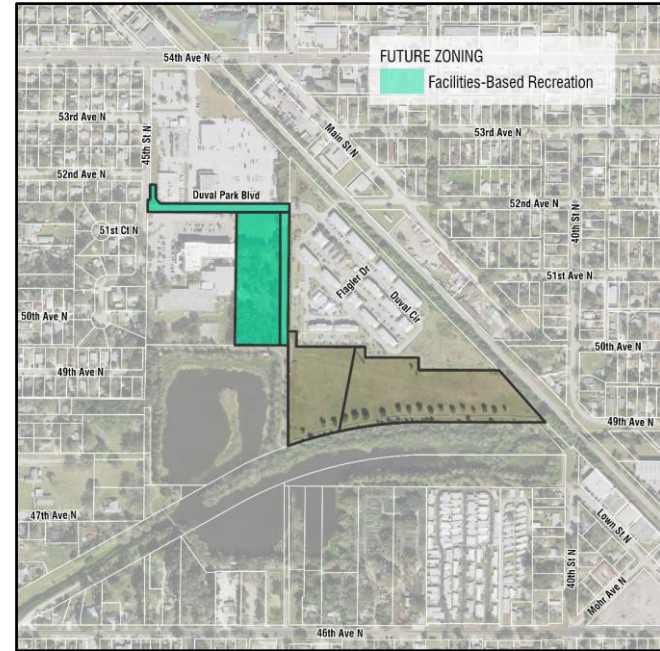
Location



Zoning: From RPD to FBR



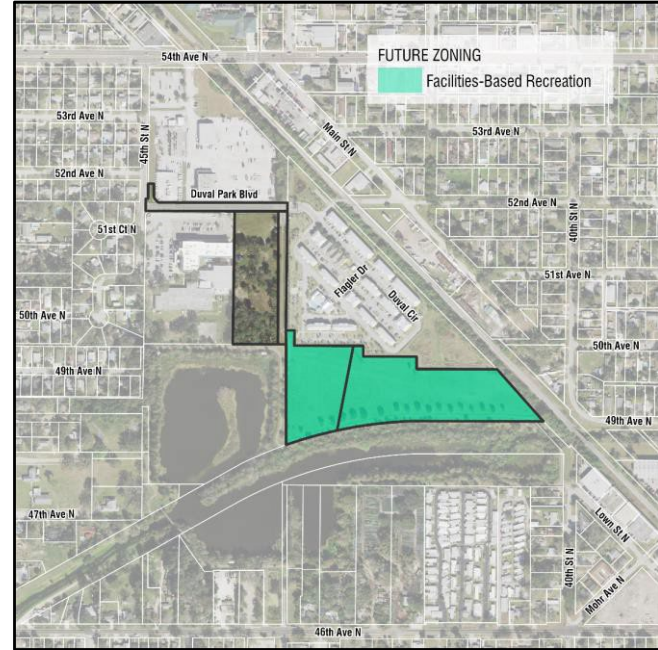
3 parcels



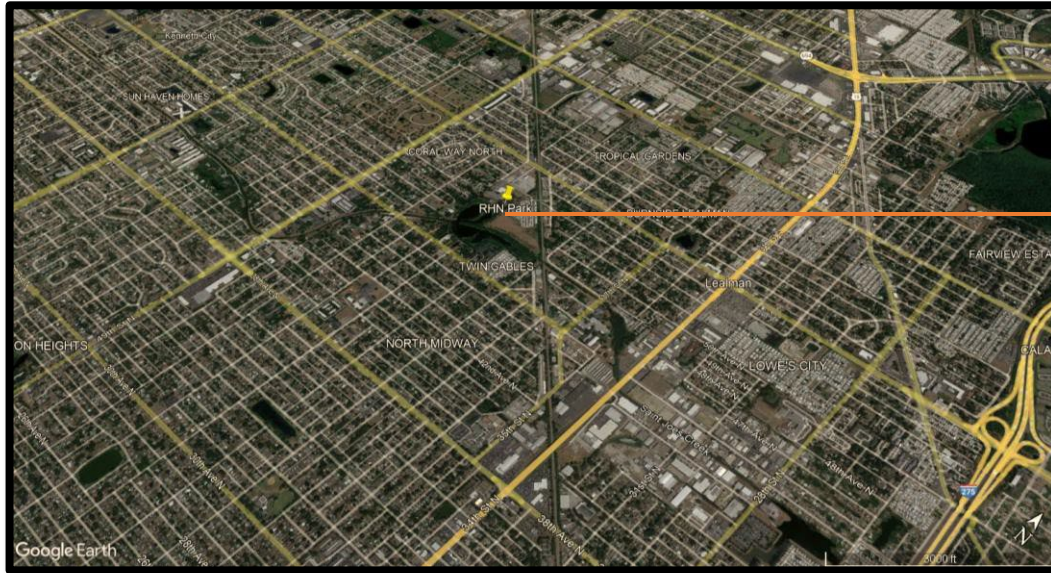
Zoning: From PC to FBR



2 parcels



Site Aerial Photos



Our Vision: To Be the Standard for Public Service in America

Site Street Photos



Looking east on Duval Park Blvd from
45th St N.



Looking southwest from the intersection
of Duval Park Blvd and bike path



Looking south on bike path from Duval
Park Blvd

Additional Information

Potential Future Uses

- The proposed Raymond H. Neri Community Park is meant to provide passive and active recreational opportunities for the underserved communities in this area.
- There is an additional park entrance along 46th Ave N, on parcels that are C-2 zoned.
- A planned trail will connect the entire park and proposed facilities.
- The proposed park is to be built with ARPA funding scheduled to begin summer 2023, subject to approvals.



Recommendation



Proposed Zoning Atlas change

- Surrounding area is mostly mixed residential of various types and sizes, whose residents will benefit from this proposed public park facility.
- The adjacent Lealman YMCA Preschool and Broach School to the west of these parcels will also benefit from this park.
- Land use density is not increasing.
- FBR is consistent with the Comprehensive Plan and FLUM.

Development Review Committee recommends Approval

Local Planning Agency – recommended Approval (6-0 vote)

