

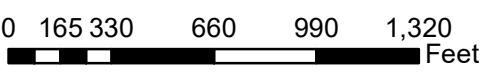


001522A  
 US 19N from SR 580 to Northside Dr



Prepared by: C.S.D.

Approved by: K.O.



**Pinellas County Utilities GIS Disclaimer**  
 The information being provided is made available as a public service. Maps and data are to be used for reference purposes only. The data contained on the Pinellas County Utilities Department (PCU) Geographic Information System is subject to constant change. PCU it's agents, consultants, contractors and employees provide this information AS IS without warranty of any kind implied or expressed, including the implied warranties and merchantability and fitness for a particular purpose, as to the information being accurate or complete.

Map information is believed to be accurate but accuracy is not guaranteed. With knowledge of the foregoing, by proceeding to use PCU's GIS data, each user agrees to waive, release and indemnify PCU, it's agents, consultants, contractors and employees from any and all claims, actions or causes of action for damages or injury or property arising from the use or inability to use the PCU's GIS. The GIS information is not a replacement for locating buried utilities by contacting Sunshine 811, performing field location and Susurface Utilities Engineering (SUE).